

+NOTICE!!

These documents have been scanned!

Do not place un-scanned documents beneath this notice!

Do not remove this notice from this file!

GPO Jacket No. 560-102
Print Order 61540
Rise Business Services, LLC
Job=AZ15 7/29/2019




Box Number= AZ15180



Claim Begin-End: AMC330406-AMC330407

1 Initial Receipt



AZ15180-8

AMC330680-AMC330448

CASE FOLDER COPY

NOTICE!!

These documents have been scanned!

Do not place un-scanned documents beneath this notice!

Do not remove this notice from this file!

GPO Jacket No. 560-102
Print Order 61540
Rise Business Services, LLC
Job=AZ15 7/29/2019



Box Number= AZ15180



Claim Begin-End: AMC330406-AMC330407

2 Correspondence



AZ15180-8

AMC330680-AMC330448



United States Department of the Interior

BUREAU OF LAND MANAGEMENT

Arizona State Office
3707 N. 7th Street
P.O. Box 16563
Phoenix, Arizona 85011



IN REPLY REFER TO:

3800 (921) DDM
A MC 294529

Mr. Roy Roe
13906 Westdale Dr
Bakersfield, CA 93312

October 14, 1994

NOTICE

Your 1995 rental/maintenance fee payment list, received in this office appeared to have incorrect serial number(s). Pursuant to regulations contained in 43 CFR 3833.1-5(a)(1), " ... At the time of payment, the claimant/owner shall submit a list of claim name(s) and the BLM serial number(s) assigned to each mining claim or site for which the rental fee is being paid..."

Listed below is the Bureau of Land Management (BLM) serial number assigned to the claim according to our records:

BLM SERIAL NUMBER

CLAIM NAME

A MC 294535

D A R # 7

Our records for the above-noted BLM serial number(s) have been updated to show receipt of the required annual fee for 1995. If you agree with our findings, no further action on your part is necessary.

To receive proper credit in the future, in addition to naming each claim or site on all correspondence, always include the assigned BLM Serial Number(s). If additional assistance is needed, write or phone (602) 650-0518.

Mary Jo Yoas

Mary Jo Yoas
Chief, Branch of Lands and
Minerals Operations

NOTICE!!

These documents have been scanned!

Do not place un-scanned documents beneath this notice!

Do not remove this notice from this file!

GPO Jacket No. 560-102
Print Order 61540
Rise Business Services, LLC
Job=AZ15 7/29/2019



Box Number= AZ15180



Claim Begin-End: AMC330406-AMC330407

3 Transfers



AZ15180-8

AMC330680-AMC330448

Dear Arizona BLM,

AMC 330406
AMC 412174

On December 11th, 2015 I filed a Quit Claim Deed on behalf of Union Gulf Resources Corp to grant three mining ~~claims~~ claims to Willow Oaks Farm, LLC. Recently I found out the ^{grantee} ~~name~~ name that was given to me was ~~incorrect~~ incorrect. The proper grantee name is in fact Whispering Oaks Farm, LLC. Please note this in your files. Thank you.

~~Cory Kettner~~

Corey Kettner

916-765-3085

RECEIVED
BLM AZ STATE OFFICE
2015 DEC 18 A 11:52
PHOENIX, ARIZONA

For BLM use only

For recorder's use only

This document prepared by:

and when recorded, please return this
deed and tax statements to:

Corey Keltner
1128 2nd Street, Suite 208
Sacramento, CA 95814

Union Gulf Resources Ltd
607 Elmira Rd. #199
Vacaville, CA 95687

QUIT CLAIM DEED

on 09 December 2013 THE GRANTOR(S),

Union Gulf Resources, Limited, for and in consideration
of \$ \$2,564.00 conveys, releases and quit claims to the GRANTEE(S):

Whispering Willow Oaks Farm, LLC

- CLK (256) 586 1063

1389 Brown Road, Arab, Alabama, 35016

the following described real property, situated in Bouse
in the County of La Paz, State of Arizona

(legal description):

Three lode mining claims identified by the following
names and serial numbers: DAR 1D (AMC330406), DAR 2
(AMC330407), and LBJ-1 (AMC412174). Located in Town-
ship 7 North, Range 17 West, Sections 7 & 18 in the
Gila-Salt River Meridian.

Grantor does hereby

grant, bargain and sell all of the Grantor's rights, title, and interest in
and to the above described property and premises to the Grantee(s), and
heirs and assigns forever, so that neither Grantor(s) nor Grantor's
heirs, legal representatives or assigns shall have, claim or demand any
right or title to the property, premises, or appurtenances, or any part
thereof.

RECEIVED
BLM AZ STATE OFFICE
2015 DEC 18 AM 11:52
PHOENIX, AZ

Exemption Code A.R.S. 11-1134 A6

Grantor further declares that the documentary transfer tax is \$0.00 which is computed based on the full value of the property.

Arizona Mining Claim Numbers (AMC): 330406, 330407, & 412174

Grantor Signatures:

Dated: 09 Dec 15 K.W. Keltner
K.W. Keltner, Director
Union Gulf Resources, Ltd.

RECEIVED
BLM AZ STATE OFFICE
2015 DEC 18 A 11:52
PHOENIX, ARIZONA

CALIFORNIA ALL-PURPOSE ACKNOWLEDGMENT

CIVIL CODE § 1189


A notary public or other officer completing this certificate verifies only the identity of the individual who signed the document to which this certificate is attached, and not the truthfulness, accuracy, or validity of that document.

State of California)
 County of Solano)
 On December 9, 2015 before me, Y. Alvarez, notary Public
 Date Here Insert Name and Title of the Officer
 personally appeared K. W. Keitner
 Name(s) of Signer(s)

who proved to me on the basis of satisfactory evidence to be the person(s) whose name(s) is/are subscribed to the within instrument and acknowledged to me that he/she/they executed the same in his/her/their authorized capacity(ies), and that by his/her/their signature(s) on the instrument the person(s), or the entity upon behalf of which the person(s) acted, executed the instrument.

I certify under PENALTY OF PERJURY under the laws of the State of California that the foregoing paragraph is true and correct.

WITNESS my hand and official seal.



Signature Y. Alvarez
 Signature of Notary Public

Place Notary Seal Above

OPTIONAL

Though this section is optional, completing this information can deter alteration of the document or fraudulent reattachment of this form to an unintended document.

Description of Attached Document

Title or Type of Document: Quit Claim Deed Document Date: 12-9-15
 Number of Pages: _____ Signer(s) Other Than Named Above: _____

Capacity(ies) Claimed by Signer(s)

Signer's Name: _____
☐ Corporate Officer — Title(s): _____
☐ Partner — ☐ Limited ☐ General
☐ Individual ☐ Attorney in Fact
☐ Trustee ☐ Guardian or Conservator
☐ Other: _____
 Signer Is Representing: _____

Signer's Name: _____
☐ Corporate Officer — Title(s): _____
☐ Partner — ☐ Limited ☐ General
☐ Individual ☐ Attorney in Fact
☐ Trustee ☐ Guardian or Conservator
☐ Other: _____
 Signer Is Representing: _____

RECEIVED
BLM NAT STAFF OFFICE

2015 DEC 11 A 7:46

PHOENIX, ARIZONA

★ ☺ ☺ ★
BLM please
stamp here.
Please avoid
stamping too
far into
margins. ★

AMC 330406
AMC 412174

For BLM use only

For recorder's use only

This document prepared by:

Corey Keltner
1128 2nd Street, Suite 208
Sacramento, CA 95814

and when recorded, please return this
deed and tax statements to:

Union Gulf Resources Ltd
607 Elmira Rd. #199
Vacaville, CA 95687

QUIT CLAIM DEED

On 09 December 2015 THE GRANTOR(S),

Union Gulf Resources, Limited, for and in consideration
of \$ \$2,564.00 conveys, releases and quit claims to the GRANTEE(S):

Willow Oaks Farm, LLC

1389 Brown Road, Arab, Alabama, 35016

the following described real property, situated in Bouse,
in the County of La Paz, State of Arizona

(legal description):

Three lode mining claims identified by the following
names and serial numbers: DAR 1D (AMC330406), DAR 2D
(AMC330407), and LBJ-1 (AMC412174). Located in Town-
ship 7 North, Range 17 West, Sections 7 & 18 in the
Gila-Salt River Meridian.

Grantor does hereby

grant, bargain and sell all of the Grantor's rights, title, and interest in
and to the above described property and premises to the Grantee(s), and
heirs and assigns forever, so that neither Grantor(s) nor Grantor's
heirs, legal representatives or assigns shall have, claim or demand any
right or title to the property, premises, or appurtenances, or any part
thereof.

Margin
Please
Don't
Stamp

ENTERED INTO COMPUTER

12/18/15 DJJ

☺
Margin
please
don't
stamp.

Margin
Please
don't
Stamp.

Margin

BLM AZ STATE OFFICE

2015 DEC 11 A 7:46

PROCEEDING UNDER **Exemption Code A.R.S. 11-1134 A6**

Grantor further declares that the documentary transfer tax is \$0.00 which is computed based on the full value of the property.

Arizona Mining Claim Numbers (AMC): 330406, 330407, & 412174

Grantor Signatures:

Dated:

09 Dec 15

K.W. Keltner
K.W. Keltner, Director
Union Gulf Resources, Ltd.

Margin

Margin

Margin

BLM 47 ST. OFFICE

2015 DEC 11 A 7:46

CALIFORNIA ALL-PURPOSE ACKNOWLEDGMENT

CIVIL CODE § 1189

A notary public or other officer completing this certificate verifies only the identity of the individual who signed the document to which this certificate is attached, and not the truthfulness, accuracy, or validity of that document.

State of California)

County of Solano)

On December 9, 2015 before me, Y. Alvarez, notary public


Date

personally appeared

K.W. Keltner Here Insert Name and Title of the Officer

Name(s) of Signer(s)

who proved to me on the basis of satisfactory evidence to be the person(s) whose name(s) is/are subscribed to the within instrument and acknowledged to me that he/she/they executed the same in his/her/their authorized capacity(ies), and that by his/her/their signature(s) on the instrument the person(s), or the entity upon behalf of which the person(s) acted, executed the instrument.



I certify under PENALTY OF PERJURY under the laws of the State of California that the foregoing paragraph is true and correct.

WITNESS my hand and official seal.

Signature

Y. Alvarez

Signature of Notary Public

Place Notary Seal Above

OPTIONAL

Though this section is optional, completing this information can deter alteration of the document or fraudulent reattachment of this form to an unintended document.

Description of Attached Document

Title or Type of Document: Quit Claim Deed Document Date: 12-9-15

Number of Pages: _____ Signer(s) Other Than Named Above: _____

Capacity(ies) Claimed by Signer(s)

Signer's Name: _____

☐ Corporate Officer — Title(s): _____

☐ Partner — ☐ Limited ☐ General

☐ Individual ☐ Attorney in Fact

☐ Trustee ☐ Guardian or Conservator

☐ Other: _____

Signer Is Representing: _____

Signer's Name: _____

☐ Corporate Officer — Title(s): _____

☐ Partner — ☐ Limited ☐ General

☐ Individual ☐ Attorney in Fact

☐ Trustee ☐ Guardian or Conservator

☐ Other: _____

Signer Is Representing: _____

Corey Keltner

1128 2nd Street #208

Sacramento, CA 95814

December 10, 2015

Phyllis

Accounts

Bureau of Land Management

One North Central Avenue

Phoenix, AZ 85004-4427

Dear BLM:

I am sending you this three page Quit Claim Deed for stamping and recording on Friday, December 11th. Please, take care to stamp only the box in the upper left corner and avoid the margins as much as possible. Sometimes the County Recorder will reject or charge a penalty for markings that go too far into margins of a document. Also, as I mentioned earlier in my phone call to your office, it would be greatly appreciated if you would keep the stamped original in your office instead of mailing it back. I plan on picking the Deed up in person the following Monday the 14th. Thank you very much for your time and effort.

Sincerely,

A handwritten signature in black ink, appearing to read "Corey Keltner", with a stylized flourish at the end.

Corey Keltner


United States Department of the Interior
Bureau of Land Management
LANDS/RECREATION & PLANNING
ONE N CENTRAL AVE
PHOENIX, AZ 85004 -2203
Phone: 602-417-9200

Receipt

No: 3454771

Transaction #: 3554364	
Date of Transaction: 12/15/2015	
CUSTOMER:	
	UNION GULF RESOURCES CORP 607 ELMIRA RD # 199 VACAVILLE, CA 95687-4655 US

LINE #	QTY	DESCRIPTION	REMARKS	UNIT PRICE	TOTAL
1	1.00	LOCATABLE MINERALS / MINING CLAIMS- NOT NEW-UNADJUD, ONE AUTH NO. ONLY / MINING CLAIM MONEY RECEIVED CASES: AMC330406/\$30.00	QUIT CLAIMS/3	- n/a -	30.00
TOTAL:					\$30.00

PAYMENT INFORMATION				
NOTE: Items will appear on credit card statement as "Bureau of Land Mgmt CO".				
1	AMOUNT:	30.00	POSTMARKED:	N/A
	TYPE:	CREDIT CARD	RECEIVED:	12/15/2015
	NAME:	UNION GULF RESOURCES CORP 607 ELMIRA RD # 199 VACAVILLE CA 95687-4655 US		
	CARD NO:	XXXXXXXXXXXX0210	AUTH CODE:	033403
	NAME ON CARD:	UNION GULF RESOURCES CORP		
	EXPIRES:	04/2018		
	SIGNATURE:			

REMARKS

This receipt was generated by the automated BLM Collections and Billing System and is a paper representation of a portion of the official electronic record contained therein.

United States Department of the Interior
Bureau of Land Management
 LANDS/RECREATION & PLANNING
 ONE N CENTRAL AVE
 PHOENIX, AZ 85004 -2203
 Phone: 602-417-9200

Receipt

No: 3456762

Transaction #: 3556409	
Date of Transaction: 12/18/2015	
CUSTOMER:	
	COREY KELTNER 607 ELMIRA RD # 199 VACAVILLE,CA 95687-4655 US

LINE #	QTY	DESCRIPTION	REMARKS	UNIT PRICE	TOTAL
1	1.00	LOCATABLE MINERALS / MINING CLAIMS- NOT NEW-UNADJUD,ONE AUTH NO. ONLY / MINING CLAIM MONEY RECEIVED CASES: AMC330406/\$30.00	QCD/3	- n/a -	30.00
TOTAL:					\$30.00

PAYMENT INFORMATION			
NOTE: Items will appear on credit card statement as "Bureau of Land Mgmt CO".			
1	AMOUNT:	30.00	POSTMARKED:
	TYPE:	CREDIT CARD	RECEIVED:
	NAME:	KELTNER, COREY 607 ELMIRA RD # 199 VACAVILLE CA 95687-4655 US	
	CARD NO:	XXXXXXXXXXXX0210	AUTH CODE:
	NAME ON CARD:	COREY K KELTNER	
	EXPIRES:	04/2018	
	SIGNATURE:		

REMARKS

This receipt was generated by the automated BLM Collections and Billing System and is a paper representation of a portion of the official electronic record contained therein.

This document requested by:

Amc 330406

and when recorded, please return
this deed and tax statements to:

Union Gulf Resource s Ltd.

607 Elmira Rd. #199

Vacaville, CA 95687

Escrow No.:

Title Order No.:

For recorder's use only

QUITCLAIM DEED

ASSESSOR'S PARCEL NUMBER _____

KNOW ALL MEN BY THESE PRESENTS THAT:

THIS QUITCLAIM DEED, made and entered into on FEBRUARY 23, 2011,
between Marvin Roe ("Grantor") whose address is 5804 Sunny Hills Ct.
Bakersfield, CA 93306 and Union Gulf Resources Ltd. ("Grantee")
whose address is 1022, 10th Fl. Malaysia Bldg., 50 Gloucester Rd., Wanchai, Hong Kong

FOR VALUABLE CONSIDERATION, the receipt and sufficiency of which is hereby
acknowledged, Grantor hereby REMISES, RELEASES, AND FOREVER QUITCLAIMS to Grantee,
all right, title, interest and claim to the plot, piece or parcel of land, with all the buildings, appurtenances
and improvements thereon, if any, in the City of Bouse, County
of La Paz, State of Arizona as described as follows:

Two mining claims located at Section 7 & 18, Township 7 North,
Range 17 West, at Meridian 14 identified sequentially as
DAR 1D (AMC330406) & DAR 2D (AMC330407).

EXEMPTION CODE A6

NO. OF CLAIMS 2
AMOUNT \$30.00
RECEIPT NO. 2410910
INIT. AJ

** BLM-ASO**

RECEIVED
BLM AZ STATE OFFICE
2011 AUG 22 A 8:03
PHOENIX, ARIZONA

ENTERED INTO COMPUTER

AUG 31 2011

IN WITNESS WHEREOF, Grantor has executed this Quitclaim Deed on FEB 23rd, 2011.

Marvin Roe

MARVIN ROE
Type or Print Name of Grantor

RECEIVED
BLM AZ STATE OFFICE
2011 AUG 22 A 8:03
PHOENIX, ARIZONA

State of California
County of KERN } ss.


On FEBRUARY 23rd, 2011 before me, VIKRAMJIT SINGH SIDHU, personally appeared MARVIN EARL ROE personally known to me (or proved to me on the basis of satisfactory evidence) to be the person(s) whose name(s) is/are subscribed to the within instrument and acknowledged to me that he/~~she~~/they executed the same in his/~~her~~/their authorized capacity(ies), and that by his/~~her~~/their signature(s) on the instrument the person(s), or the entity on behalf of which the person(s) acted, executed the instrument.

WITNESS my hand and official seal.

Vikramjit Singh Sidhu

Signature of Notary Public

NOTARY SEAL



VIKRAMJIT SINGH SIDHU

Printed Name of Notary

PREPARER'S NAME AND ADDRESS:

United States Department of the Interior
Bureau of Land Management
LANDS/RECREATION & PLANNING
ONE N CENTRAL AVE
PHOENIX, AZ 85004 -2203
Phone: 602-417-9200

Receipt

No: 2410910

Transaction #: 2486249**Date of Transaction:** 08/22/2011

CUSTOMER:

UNION GULF RESOURCES CORP
607 ELMIRA RD # 199
VACAVILLE, CA 95687-4655 US

LINE #	QTY	DESCRIPTION	REMARKS	UNIT PRICE	TOTAL
1	1.00	LOCATABLE MINERALS / MINING CLAIMS-NOT NEW-UNADJUD, ONE AUTH NO. ONLY / MINING CLAIM MONEY RECEIVED CASES: AMC330406/\$20.00	TRANSFER (2)	- n/a -	20.00
TOTAL:					\$20.00

PAYMENT INFORMATION

1	AMOUNT:	20.00	POSTMARKED:	08/18/2011
	TYPE:	CHECK	RECEIVED:	08/22/2011
	CHECK NO:	1175		
	NAME:	KELTNER, K W 607 ELMIRA RD NO 199 VACAVILLE CA 95687-4655 US		

REMARKS

This receipt was generated by the automated BLM Collections and Billing System and is a paper representation of a portion of the official electronic record contained therein.

NOTICE!!

These documents have been scanned!

Do not place un-scanned documents beneath this notice!

Do not remove this notice from this file!

GPO Jacket No. 560-102
Print Order 61540
Rise Business Services, LLC
Job=AZ15 7/29/2019



Box Number= AZ15180



Claim Begin-End: AMC330406-AMC330407

4 Annual Filings



AZ15180-8

AMC330680-AMC330448

UNITED STATES
DEPARTMENT OF THE INTERIOR
BUREAU OF LAND MANAGEMENT

330406

412174

CREDIT CARD PAYMENT
For Mining Claim Maintenance Fee

☐

TELEPHONE SUBMISSION - ACCURACY OF THE BELOW INFORMATION IS THE RESPONSIBILITY OF THE CLAIMANT/OWNER

NAME RICHARD HALLIGAN

ADDRESS 1389 BROWN ROAD

CITY ANAB

STATE AL

ZIP 35016

PHONE # 256 - 550-2534

SEND RECEIPT TO ☒ Above address

☐ Other (Include Name and Mailing Address):

AMC NUMBER

330406

330407

412174

CLAIM/SITE NAME

DAR-10

DAR-2D

LBJ-1

3

of Claim/Site

X 155.00 Each

\$ 465.00

Total Charged PER (INITIALS)

RECEIPT #

4229725

DATE STAMP



PHOENIX, ARIZONA

2010 AUG -7 P 1:45

RECEIVED
BLM AZ STATE OFFICE

***** FOR OFFICIAL USE ONLY *****

DATE

INITIALS

VERIFIED

United States Department of the Interior
Bureau of Land Management
 DIV OF LANDS, MINRLS & ENERGY
 ONE N CENTRAL AVE
 PHOENIX, AZ 85004 -4427
 Phone: 602-417-9200

Receipt

No:

4229725

Transaction #: 4344998**Date of Transaction:** 08/07/2018**CUSTOMER:**

WHISPERING OAKS FARM
 1389 BROWN RD
 ARAB,AL 35016-3111 US

LINE #	QTY	DESCRIPTION	REMARKS	UNIT PRICE	TOTAL
1	1.00	LOCATABLE MINERALS / MINING CLAIMS-NOT NEW-UNADJUD,ONE AUTH NO. ONLY / MINING CLAIM MONEY RECEIVED CASES: AMC330406/\$465.00	2019 MAINT/3	- n/a -	465.00
TOTAL:					\$465.00

PAYMENT INFORMATION

NOTE: Items will appear on credit card statement as "Bureau of Land Mgmt CO".

1	AMOUNT:	465.00	POSTMARKED:	N/A
	TYPE:	CREDIT CARD	RECEIVED:	08/07/2018
	NAME:	WHISPERING OAKS FARM 1389 BROWN RD ARAB AL 35016-3111 US		
	CARD NO:	XXXXXXXXXXXX7541	AUTH CODE:	087144
	NAME ON CARD:	RICHARD A HALLIGAN		
	SIGNATURE:			

REMARKS

This receipt was generated by the automated BLM Collections and Billing System and is a paper representation of a portion of the official electronic record contained therein.

UNITED STATES
DEPARTMENT OF THE INTERIOR
BUREAU OF LAND MANAGEMENT

330406

412174

CREDIT CARD PAYMENT
For Mining Claim Maintenance Fee

☐ THIS IS A CHANGE OF ADDRESS

TELEPHONE SUBMISSION - ACCURACY OF THE BELOW INFORMATION IS THE RESPONSIBILITY OF THE CLAIMANT/OWNER

NAME WHISPERING OARS RICHARD HALLIGAN
ADDRESS 1389 BROWN
CITY ARAB STATE AL ZIP 35016
PHONE # 256 - 550 2534

SEND RECEIPT TO ☐ Above address
☐ Other (Include Name and Mailing Address):

BERNHA GILES 35917
237 ALABAMA HWY 75
HIGDON AL

AMC NUMBER

AMC 330406
330407

412174

CLAIM/SITE NAME

DATE STAMP

3 # of Claim/Site
x 155.00 Each
\$ 465.00 Total Charged VER (INITIALS)

RECEIPT # 3921746

ENTERED
AUG 07 2017
BY: Ram

RECEIVED
BLM AZ STATE OFFICE
2017 AUG -14 A 11:27
PHOENIX, ARIZONA

***** FOR OFFICIAL USE ONLY *****

DATE _____ INITIALS _____ VERIFIED _____

**DEPARTMENT OF THE INTERIOR
BUREAU OF LAND MANAGEMENT
MINING CLAIMS
(MASS) Serial Register Page**

Run Date/Time: 08/04/17 12:26 PM

Page 1 of 5

01 05-10-1872;017STAT0091;30USC26,28,34

Total Acres

Serial Number

Case Type 384101: LODE CLAIM

20.660

AMC330406

Claim Name: D A R 10

Lead File Number

Case Disposition: ACTIVE

AMC330406

Required Maintenance Fee: \$155.00

Name & Address

Int Rel

WHISPERING OAKS FARM LLC
1389 BROWN RD ARAB, AL 35016-3111

CLAIMANT

County / State

District

LA PAZ County, AZ

COLORADO RIVER DO

Mer Twp Rng Sec

Subdivision

14 0070N 0170W 007

SW

14 0070N 0170W 018

NW

Act Date	Code	Action Text	Action Remarks	Receipt Number
03/25/1994	403	LOCATION DATE		
04/22/1994	395	RECORDATION NOTICE RECD		
07/19/2016	782	MAINTENANCE FEE PAYMENT	2017;\$155	3609658
08/20/2015	782	MAINTENANCE FEE PAYMENT	2016;\$155	3371769
08/15/2014	782	MAINTENANCE FEE PAYMENT	2015;\$155	3102544
08/22/2013	682	MAINTENANCE FEE/\$140	2014;\$140	2862643
08/22/2012	682	MAINTENANCE FEE/\$140	2013;\$140	2637460
08/11/2011	682	MAINTENANCE FEE/\$140	2012	2402353
07/29/2010	682	MAINTENANCE FEE/\$140	2011	2179576
08/04/2009	682	MAINTENANCE FEE/\$140	2010	1970963
08/01/2008	582	MAINTENANCE FEE/\$125	2009	1752555
07/13/2007	582	MAINTENANCE FEE/\$125	2008	1555356
07/31/2006	582	MAINTENANCE FEE/\$125	2007	1329207
07/26/2005	582	MAINTENANCE FEE/\$125	2006	1118073
08/09/2004	582	MAINTENANCE FEE/\$125	2005	924803
08/07/2003	482	MAINTENANCE FEE/\$100	2004	728251
07/18/2002	482	MAINTENANCE FEE/\$100	2003	525941
08/30/2001	482	MAINTENANCE FEE/\$100	2002	378076
07/31/2000	482	MAINTENANCE FEE/\$100	2001	161097
08/16/1999	482	MAINTENANCE FEE/\$100	2000	
07/23/1998	482	MAINTENANCE FEE/\$100	1999	
08/15/1997	482	MAINTENANCE FEE/\$100	1998	
08/21/1996	482	MAINTENANCE FEE/\$100	1997	
08/24/1995	482	MAINTENANCE FEE/\$100	1996	
08/26/1994	482	MAINTENANCE FEE/\$100	1995	
04/22/1994	482	MAINTENANCE FEE/\$100	1994	

RECEIVED
 BLM AZ STATE OFFICE
 AUG 14 2017
 PHOENIX, ARIZONA

DEPARTMENT OF THE INTERIOR
BUREAU OF LAND MANAGEMENT
MINING CLAIMS
(MASS) Serial Register Page

Run Date/Time: 08/04/17 12:26 PM

Page 2 of 5

12/18/2015	398	DOC RETURNED UNRECORDED	\$10;396	3456762
12/15/2015	396	TRF OF INTEREST FILED	UNION GULF RESOURCES	3454771
08/22/2011	396	TRF OF INTEREST FILED	ROE MARVIN E	2410910
01/17/2003	396	TRF OF INTEREST FILED	ROE NANCY D	621726
12/30/2002	396	TRF OF INTEREST FILED	ROE ROY	621726
09/06/2001	379	REFUND AUTHORIZED	DUPLICATE PAYMENT	370992
08/31/2001	485	MULTIPLE PAYMENT	482;2002	370992
08/21/1996	113	ADDITIONAL INFO RECEIVED	2228302	
04/04/1994	404	COUNTY RECORDATION	0;0094;1974	
04/22/1994	501	ACCT ADV IN LEAD FILE	330406;	
04/22/1994	669	LAND STATUS CHECKED		

Line Nr	Remarks
0001	DEATH CERTIFICATE FILED FOR ROY ROE

RECEIVED
BLM AZ STATE OFFICE
2017 AUG -4 A 11: 27
PHOENIX, ARIZONA

**DEPARTMENT OF THE INTERIOR
BUREAU OF LAND MANAGEMENT
MINING CLAIMS
(MASS) Serial Register Page**

Run Date/Time: 08/04/17 12:26 PM

Page 3 of 5

01 05-10-1872;017STAT0091;30USC26,28,34

Case Type 384101: LODE CLAIM

Claim Name: D A R 2 D

Case Disposition: ACTIVE

Required Maintenance Fee: \$155.00

Name & Address

WHISPERING OAKS FARM LLC
1389 BROWN RD ARAB, AL 35016-3111

Total Acres

20.660

Serial Number

AMC330407

Lead File Number

AMC330406

Int Rel

CLAIMANT

County / State

LA PAZ County, AZ

District

COLORADO RIVER DO

Mer Twp Rng Sec

Subdivision

14 0070N 0170W 007

SW

14 0070N 0170W 018

NW

Act Date	Code	Action Text	Action Remarks	Receipt Number
03/25/1994	403	LOCATION DATE		
04/22/1994	395	RECORDATION NOTICE RECD		
07/19/2016	782	MAINTENANCE FEE PAYMENT	2017;\$155	3609658
08/20/2015	782	MAINTENANCE FEE PAYMENT	2016;\$155	3371769
08/15/2014	782	MAINTENANCE FEE PAYMENT	2015;\$155	3102544
08/22/2013	682	MAINTENANCE FEE/\$140	2014;\$140	2862643
08/22/2012	682	MAINTENANCE FEE/\$140	2013;\$140	2637460
08/11/2011	682	MAINTENANCE FEE/\$140	2012	2402353
07/29/2010	682	MAINTENANCE FEE/\$140	2011	2179576
08/04/2009	682	MAINTENANCE FEE/\$140	2010	1970963
08/01/2008	582	MAINTENANCE FEE/\$125	2009	1752555
07/13/2007	582	MAINTENANCE FEE/\$125	2008	1525356
07/31/2006	582	MAINTENANCE FEE/\$125	2007	1325207
07/26/2005	582	MAINTENANCE FEE/\$125	2006	1118073
08/09/2004	582	MAINTENANCE FEE/\$125	2005	924803
08/07/2003	482	MAINTENANCE FEE/\$100	2004	726251
07/18/2002	482	MAINTENANCE FEE/\$100	2003	525941
08/30/2001	482	MAINTENANCE FEE/\$100	2002	370076
07/31/2000	482	MAINTENANCE FEE/\$100	2001	161097
08/16/1999	482	MAINTENANCE FEE/\$100	2000	
07/23/1998	482	MAINTENANCE FEE/\$100	1999	
08/15/1997	482	MAINTENANCE FEE/\$100	1998	
08/21/1996	482	MAINTENANCE FEE/\$100	1997	
08/24/1995	482	MAINTENANCE FEE/\$100	1996	
08/26/1994	482	MAINTENANCE FEE/\$100	1995	
04/22/1994	482	MAINTENANCE FEE/\$100	1994	

RECEIVED
 BLM AZ STATE OFFICE
 2017 AUG -4 A 11: 27
 TUCSON, ARIZONA

DEPARTMENT OF THE INTERIOR
BUREAU OF LAND MANAGEMENT
MINING CLAIMS
(MASS) Serial Register Page

Run Date/Time: 08/04/17 12:26 PM

Page 4 of 5

12/18/2015	398	DOC RETURNED UNRECORDED	\$10;396	3456762
12/15/2015	396	TRF OF INTEREST FILED	UNION GULF RESOURCES	3454771
08/22/2011	396	TRF OF INTEREST FILED	ROE MARVIN E	2410910
01/17/2003	396	TRF OF INTEREST FILED	ROE NANCY D	621726
12/30/2002	396	TRF OF INTEREST FILED	ROE ROY	621726
09/06/2001	379	REFUND AUTHORIZED	DUPLICATE PAYMENT	370992
08/31/2001	485	MULTIPLE PAYMENT	482;2002	370992
04/04/1994	404	COUNTY RECORDATION	0;0094;1973	
04/22/1994	501	ACCT ADV IN LEAD FILE	AMC330406;	
04/22/1994	669	LAND STATUS CHECKED		

Line Nr Remarks

0001 DEATH CERTIFICATE FILED FOR ROY ROE

RECEIVED
BLM AZ STATE OFFICE
2017 AUG -4 A 11:27
PHOENIX, ARIZONA

**DEPARTMENT OF THE INTERIOR
BUREAU OF LAND MANAGEMENT
MINING CLAIMS
(MASS) Serial Register Page**

Run Date/Time: 08/04/17 12:26 PM

Page 5 of 5

01 05-10-1872;017STAT0091;30USC26,28,34

Case Type 384101: LODE CLAIM

Claim Name: LBJ-1

Case Disposition: ACTIVE

Required Maintenance Fee: \$155.00

Name & Address

Total Acres

20.660

Serial Number

AMC412174

Lead File Number

AMC412174

Int Rel

WHISPERING OAKS FARM LLC
1389 BROWN RD ARAB, AL 35016-3111

CLAIMANT

County / State

District

LA PAZ County, AZ

COLORADO RIVER DO

Mer Twp Rng Sec

Subdivision

14 0070N 0170W 018

NW

Act Date	Code	Action Text	Action Remarks	Receipt Number
11/02/2011	403	LOCATION DATE		
11/10/2011	395	RECORDATION NOTICE RECD	2	2460884
07/19/2016	782	MAINTENANCE FEE PAYMENT	2017;\$155	3609658
08/20/2015	782	MAINTENANCE FEE PAYMENT	2016;\$155	3371769
08/25/2014	782	MAINTENANCE FEE PAYMENT	2015;\$155	3110684
08/12/2013	682	MAINTENANCE FEE/\$140	2014;\$140	2852386
08/09/2012	682	MAINTENANCE FEE/\$140	2013;\$140	2626869
09/09/2011	484	LOCATION YEAR / MAINTENAN	2012	2460884
12/18/2015	398	DOC RETURNED UNRECORDED	\$10;396	3456762
12/15/2015	396	TRF OF INTEREST FILED	UNION GULF RESOURCES	3454771
04/04/2014	396	TRF OF INTEREST FILED	SCHWANDT BOB	3004480
04/04/2014	396	TRF OF INTEREST FILED	WAGNER LOREN	3004480
04/04/2014	396	TRF OF INTEREST FILED	CARPENTER JOHN	3004480
05/18/2012	669	LAND STATUS CHECKED		
11/07/2011	404	COUNTY RECORDATION	201104613	
09/09/2011	501	ACCT ADV IN LEAD FILE	AMC412174;	

Line Nr Remarks

RECEIVED
 BLM AZ STATE OFFICE
 2017 AUG -4 A 11:28
 PHOENIX, ARIZONA

United States Department of the Interior
Bureau of Land Management
 DIV OF LANDS, MINRLS & ENERGY
 ONE N CENTRAL AVE
 PHOENIX, AZ 85004 -4427
 Phone: 602-417-9200

Receipt

No: 3921746

Transaction #: 4031237	
Date of Transaction: 08/04/2017	
CUSTOMER:	
WHISPERING OAKS FARM 1389 BROWN RD ARAB,AL 35016-3111 US	

LINE #	QTY	DESCRIPTION	REMARKS	UNIT PRICE	TOTAL
1	1.00	LOCATABLE MINERALS / MINING CLAIMS- NOT NEW-UNADJUD,ONE AUTH NO. ONLY / MINING CLAIM MONEY RECEIVED CASES: AMC330406/\$465.00	2018 MAINT/3	- n/a -	465.00
TOTAL:					\$465.00

PAYMENT INFORMATION			
NOTE: Items will appear on credit card statement as "Bureau of Land Mgmt CO".			
1	AMOUNT:	465.00	POSTMARKED: N/A
	TYPE:	CREDIT CARD	RECEIVED: 08/04/2017
	NAME:	GILES, BERTHA 237 ALABAMA HWY 75 HIGDON AL 35917 US	
	CARD NO:	XXXXXXXXXXXX2877	AUTH CODE: 077110
	NAME ON CARD:	BERTHA GILES	
	EXPIRES:	08/2019	
	SIGNATURE:		

REMARKS

This receipt was generated by the automated BLM Collections and Billing System and is a paper representation of a portion of the official electronic record contained therein.

330406

412174

MAINTENANCE FEE PAYMENT

Claimant Name: Richard Halligan
 Address: 1389 Brown Rd
 City: Avak State: AL Zip: 35016
 Telephone: 256-550-2534
 E-mail address: rickh1940@ICloud.com
 Signature: Richard Halligan

☐ Check here if this is a change of address.

RECEIVED BLM AZ STATE OFFICE	2016 JUL 19 P 12:28	PHOENIX, ARIZONA
BLM Date Stamp		

LINE NO.	AMC NUMBER	CLAIM/SITE NAME	COUNTY RECORDER DATA (If available)	TWP	RNG	SEC
1	330406	DAR 1 D				
2	330407	DAR 2 D				
3	412174	LBS-1				
4		LBS-2				
5		LBS-3				
6						
7						
8						
9						
10						

List additional claims on Form MCF114.

Bureau of Land Management
 Arizona State Office
www.blm.gov/az/

No. of Claims*: 3 x \$155 = 465⁰⁰
 Check No: 4941 Init: PEK
 Receipt No.: 3609658
 For BLM Use Only

* \$155 per lode mining claim, mill site, or tunnel site; and \$155 for each 20 acres or portion thereof for each placer mining claim.

Form: MCF112
 Revised July 2014

This form is available from the Arizona Geological Survey and may be reproduced.

ENTERED
 JUL 20 2016
 BY: RAM

**DEPARTMENT OF THE INTERIOR
BUREAU OF LAND MANAGEMENT
MINING CLAIMS
(MASS) Serial Register Page**

Run Date/Time: 07/19/16 11:31 AM

Page 1 c

01 05-10-1872;017STAT0091;30USC26,28,34

Case Type 384101: LODE CLAIM

Claim Name: LBJ-1

Case Disposition: ACTIVE

Required Maintenance Fee: \$155.00

Name & Address

Total Acres

20.660

Serial Number

AMC412174

Lead File Number

AMC412174

Int Rel

WHISPERING OAKS FARM LLC

1389 BROWN RD ARAB, AL 35016-3111

CLAIMANT

Richard Halligan

County / State

District

LA PAZ County, AZ

COLORADO RIVER DO

Mer Twp Rng Sec

Subdivision

14 0070N 0170W 018

NW

Act Date	Code	Action Text	Action Remarks	Receipt Number
11/02/2011	403	LOCATION DATE		
11/10/2011	395	RECORDATION NOTICE RECD	2	2460884
08/20/2015	782	MAINTENANCE FEE PAYMENT	2016;\$155	3371769
08/25/2014	782	MAINTENANCE FEE PAYMENT	2015;\$155	3110684
08/12/2013	682	MAINTENANCE FEE/\$140	2014;\$140	2852386
08/09/2012	682	MAINTENANCE FEE/\$140	2013;\$140	2626869
09/09/2011	484	LOCATION YEAR / MAINTENAN	2012	2460884
12/18/2015	398	DOC RETURNED UNRECORDED	\$10;396	3456762
12/15/2015	396	TRF OF INTEREST FILED	UNION GULF RESOURCES	3454771
04/04/2014	396	TRF OF INTEREST FILED	CARPENTER JOHN	3004480
04/04/2014	396	TRF OF INTEREST FILED	SCHWANDT BOB	3004480
04/04/2014	396	TRF OF INTEREST FILED	WAGNER LOREN	3004480
05/18/2012	669	LAND STATUS CHECKED		
11/07/2011	404	COUNTY RECORDATION	201104613	
09/09/2011	501	ACCT ADV IN LEAD FILE	AMC412174;	

Line Nr

Remarks

RECEIVED
 BLM AZ STATE OFFICE
 2016 JUL 19 P 12:28
 PHOENIX, ARIZONA

**DEPARTMENT OF THE INTERIOR
BUREAU OF LAND MANAGEMENT
MINING CLAIMS
(MASS) Serial Register Page**

Run Date/Time: 07/19/16 12:55 PM

Page 1 c

01 05-10-1872;017STAT0091;30USC26,28,34

Case Type 384101: LODE CLAIM

Claim Name: D A R 10

Case Disposition: ACTIVE

Required Maintenance Fee: \$155.00

Name & Address

Total Acres

20.660

Serial Number

AMC330406

Lead File Number

AMC330406

Int Rel

WHISPERING OAKS FARM LLC

1389 BROWN RD ARAB, AL 35016-3111

CLAIMANT

County / State

District

LA PAZ County, AZ

COLORADO RIVER DO

Mer Twp Rng Sec

Subdivision

14 0070N 0170W 007

SW

14 0070N 0170W 018

NW

Act Date	Code	Action Text	Action Remarks	Receipt Number
03/25/1994	403	LOCATION DATE		
04/22/1994	395	RECORDATION NOTICE RECD		
08/20/2015	782	MAINTENANCE FEE PAYMENT	2016;\$155	3371769
08/15/2014	782	MAINTENANCE FEE PAYMENT	2015;\$155	3102544
08/22/2013	682	MAINTENANCE FEE/\$140	2014;\$140	2862643
08/22/2012	682	MAINTENANCE FEE/\$140	2013;\$140	2637460
08/11/2011	682	MAINTENANCE FEE/\$140	2012	2402353
07/29/2010	682	MAINTENANCE FEE/\$140	2011	2179576
08/04/2009	682	MAINTENANCE FEE/\$140	2010	1970963
08/01/2008	582	MAINTENANCE FEE/\$125	2009	1752555
07/13/2007	582	MAINTENANCE FEE/\$125	2008	1525356
07/31/2006	582	MAINTENANCE FEE/\$125	2007	1325207
07/26/2005	582	MAINTENANCE FEE/\$125	2006	1118073
08/09/2004	582	MAINTENANCE FEE/\$125	2005	924803
08/07/2003	482	MAINTENANCE FEE/\$100	2004	726251
07/18/2002	482	MAINTENANCE FEE/\$100	2003	525941
08/30/2001	482	MAINTENANCE FEE/\$100	2002	370076
07/31/2000	482	MAINTENANCE FEE/\$100	2001	161097
08/16/1999	482	MAINTENANCE FEE/\$100	2000	
07/23/1998	482	MAINTENANCE FEE/\$100	1999	
08/15/1997	482	MAINTENANCE FEE/\$100	1998	
08/21/1996	482	MAINTENANCE FEE/\$100	1997	
08/24/1995	482	MAINTENANCE FEE/\$100	1996	
08/26/1994	482	MAINTENANCE FEE/\$100	1995	
04/22/1994	482	MAINTENANCE FEE/\$100	1994	

RECEIVED
BLM AZ STATE OFFICE
2016 JUL 19 P 12:28
PHOENIX, ARIZONA

NO WARRANTY IS MADE BY BLM FOR USE OF THE DATA FOR PURPOSES NOT INTENDED BY BLM

**DEPARTMENT OF THE INTERIOR
BUREAU OF LAND MANAGEMENT
MINING CLAIMS
(MASS) Serial Register Page**

Run Date/Time: 07/19/16 12:55 PM

Page 3 c

01 05-10-1872;017STAT0091;30USC26,28,34

Case Type 384101: LODE CLAIM

Claim Name: D A R 2 D

Case Disposition: ACTIVE

Required Maintenance Fee: \$155.00

Name & Address

WHISPERING OAKS FARM LLC
1389 BROWN RD ARAB, AL 35016-3111

Total Acres
20.660

Serial Number
AMC330407

Lead File Number
AMC330406

Int Rel

CLAIMANT

County / State

LA PAZ County, AZ

District

COLORADO RIVER DO

Mer Twp Rng Sec

Subdivision

14 0070N 0170W 007

SW

14 0070N 0170W 018

NW

Act Date	Code	Action Text	Action Remarks	Receipt Number
03/25/1994	403	LOCATION DATE		
04/22/1994	395	RECORDATION NOTICE RECD		
08/20/2015	782	MAINTENANCE FEE PAYMENT	2016;\$155	3371769
08/15/2014	782	MAINTENANCE FEE PAYMENT	2015;\$155	3102544
08/22/2013	682	MAINTENANCE FEE/\$140	2014;\$140	2862643
08/22/2012	682	MAINTENANCE FEE/\$140	2013;\$140	2637460
08/11/2011	682	MAINTENANCE FEE/\$140	2012	2402353
07/29/2010	682	MAINTENANCE FEE/\$140	2011	2179576
08/04/2009	682	MAINTENANCE FEE/\$140	2010	1970963
08/01/2008	582	MAINTENANCE FEE/\$125	2009	1752555
07/13/2007	582	MAINTENANCE FEE/\$125	2008	1525356
07/31/2006	582	MAINTENANCE FEE/\$125	2007	1325207
07/26/2005	582	MAINTENANCE FEE/\$125	2006	1118073
08/09/2004	582	MAINTENANCE FEE/\$125	2005	924803
08/07/2003	482	MAINTENANCE FEE/\$100	2004	726251
07/18/2002	482	MAINTENANCE FEE/\$100	2003	525941
08/30/2001	482	MAINTENANCE FEE/\$100	2002	370076
07/31/2000	482	MAINTENANCE FEE/\$100	2001	161097
08/16/1999	482	MAINTENANCE FEE/\$100	2000	
07/23/1998	482	MAINTENANCE FEE/\$100	1999	
08/15/1997	482	MAINTENANCE FEE/\$100	1998	
08/21/1996	482	MAINTENANCE FEE/\$100	1997	
08/24/1995	482	MAINTENANCE FEE/\$100	1996	
08/26/1994	482	MAINTENANCE FEE/\$100	1995	
04/22/1994	482	MAINTENANCE FEE/\$100	1994	

RECEIVED
BLM AZ STATE OFFICE
2016 JUL 19 P 12:28
PHOENIX, ARIZONA

United States Department of the Interior
Bureau of Land Management
DIV OF LANDS, MINRLS & ENERGY
ONE N CENTRAL AVE
PHOENIX, AZ 85004 -4427
Phone: 602-417-9200

Receipt

No: 3609658

Transaction #: 3713162	
Date of Transaction: 07/19/2016	
CUSTOMER:	
	WHISPERING OAKS FARM 1389 BROWN RD ARAB,AL 35016-3111 US

LINE #	QTY	DESCRIPTION	REMARKS	UNIT PRICE	TOTAL
1	1.00	LOCATABLE MINERALS / MINING CLAIMS- NOT NEW-UNADJUD,ONE AUTH NO. ONLY / MINING CLAIM MONEY RECEIVED CASES: AMC330406/\$465.00	2017 MAINT/3	- n/a -	465.00
TOTAL:					\$465.00

PAYMENT INFORMATION				
1	AMOUNT:	465.00	POSTMARKED:	N/A
	TYPE:	CHECK	RECEIVED:	07/19/2016
	CHECK NO:	4941		
	NAME:	WHISPERING OAKS FARM 1389 BROWN RD ARAB AL 35016-3111 US		

REMARKS

This receipt was generated by the automated BLM Collections and Billing System and is a paper representation of a portion of the official electronic record contained therein.

UNITED STATES
DEPARTMENT OF THE INTERIOR
BUREAU OF LAND MANAGEMENT

330406

412174

CREDIT CARD PAYMENT
For Mining Claim Maintenance Fee

☐ THIS IS A CHANGE OF ADDRESS

TELEPHONE SUBMISSION - ACCURACY OF THE BELOW INFORMATION IS THE RESPONSIBILITY OF THE CLAIMANT/OWNER

NAME (Kenneth KELTNER) Union Gulf Resources LTD
ADDRESS 607 Elmira RD # 199
CITY Vacaville STATE CA ZIP 95687
PHONE # 707 - 365-9040

SEND RECEIPT TO ☒ Above address
☐ Other (Include Name and Mailing Address):

AMC NUMBER

330 406

330 407

412 174

CLAIM/SITE NAME

DAR 1D

DAR 2D

LBJ-1

3 LODES
of Claim/Site

x 155.00 Each

\$ 465 Total Charged OK (INITIALS)

RECEIPT # 3371769

DATE STAMP

ENTERED
AUG 25 2015
BY: IR

RECEIVED
BLM AZ STATE OFFICE
2015 AUG 20 A 9:14
PHOENIX, ARIZONA

***** FOR OFFICIAL USE ONLY *****

DATE _____ INITIALS _____ VERIFIED _____

United States Department of the Interior
Bureau of Land Management
 LANDS/RECREATION & PLANNING
 ONE N CENTRAL AVE
 PHOENIX, AZ 85004 -2203
 Phone: 602-417-9200

Receipt

No: 3371769

Transaction #: 3469926	
Date of Transaction: 08/20/2015	
CUSTOMER:	
UNION GULF RESOURCES LTD. 607 ELMIRA RD # 199 VACAVILLE, CA 95687-4655 US	

LINE #	QTY	DESCRIPTION	REMARKS	UNIT PRICE	TOTAL
1	1.00	LOCATABLE MINERALS / MINING CLAIMS- NOT NEW-UNADJUD, ONE AUTH NO. ONLY / MINING CLAIM MONEY RECEIVED CASES: AMC330406/\$465.00	2016 MAINT (3)	- n/a -	465.00
TOTAL:					\$465.00

PAYMENT INFORMATION			
NOTE: Items will appear on credit card statement as "Bureau of Land Mgmt CO".			
1	AMOUNT:	465.00	POSTMARKED: N/A
	TYPE:	CREDIT CARD	RECEIVED: 08/20/2015
	NAME:	UNION GULF RESOURCES LTD. 607 ELMIRA RD # 199 VACAVILLE CA 95687-4655 US	
	CARD NO:	XXXXXXXXXXXX6186	AUTH CODE: 020151
	NAME ON CARD:	KENNETH W KELTNER	
	EXPIRES:	03/2018	
	SIGNATURE:		

REMARKS

This receipt was generated by the automated BLM Collections and Billing System and is a paper representation of a portion of the official electronic record contained therein.

ENTERED
 AUG 25 2015
 BY: 12

UNITED STATES
DEPARTMENT OF THE INTERIOR
BUREAU OF LAND MANAGEMENT

AMC 330406

CREDIT CARD PAYMENT
For Mining Claim Maintenance Fee

☐ THIS IS A CHANGE OF ADDRESS

TELEPHONE SUBMISSION - ACCURACY OF THE BELOW INFORMATION IS THE RESPONSIBILITY OF THE CLAIMANT/OWNER

NAME KENNETH KELTNER
ADDRESS 607 ELMIRA RD # 199 ✓
CITY VACAVILLE STATE CA ZIP 95687
PHONE # 707 - 365-9040

SEND RECEIPT TO ☒ Above address
☐ Other (Include Name and Mailing Address):

AMC NUMBER

330406
330407

CLAIM/SITE NAME

DAR 10
DAR 2D

2 # of Claim/Site
x 155.00 Each
\$ 310 Total Charged SK (INITIALS)

RECEIPT #

3102544

DATE STAMP

ENTERED
AUG 22 2014
BY: FB

RECEIVED
BLM AZ STATE OFFICE
2014 AUG 15 A 9:17
PHOENIX, ARIZONA

***** FOR OFFICIAL USE ONLY *****

DATE _____ INITIALS _____ VERIFIED _____

United States Department of the Interior
Bureau of Land Management
 LANDS/RECREATION & PLANNING
 ONE N CENTRAL AVE
 PHOENIX, AZ 85004 -2203
 Phone: 602-417-9200

Receipt

No: 3102544

Transaction #: 3194111		ENTERED INTO COMPUTER
Date of Transaction: 08/15/2014		
CUSTOMER:		
KENNETH KELTNER 607 ELMIRA RD # 199 VACAVILLE, CA 95687-4655 US		

LINE #	QTY	DESCRIPTION	REMARKS	UNIT PRICE	TOTAL
1	1.00	LOCATABLE MINERALS / MINING CLAIMS- NOT NEW-UNADJUD, ONE AUTH NO. ONLY / MINING CLAIM MONEY RECEIVED CASES: AMC330406/\$310.00	MAINT 2015/2	- n/a -	310.00
TOTAL:					\$310.00

PAYMENT INFORMATION			
NOTE: Items will appear on credit card statement as "Bureau of Land Mgmt CO".			
1	AMOUNT:	310.00	POSTMARKED: N/A
	TYPE:	CREDIT CARD	RECEIVED: 08/15/2014
	NAME:	KELTNER, KENNETH 607 ELMIRA RD # 199 VACAVILLE CA 95687-4655 US	
	CARD NO:	XXXXXXXXXXXX8508	AUTH CODE: 827418
	NAME ON CARD:	FUMIKO F KELTNER	
	EXPIRES:	08/2017	
	SIGNATURE:		

REMARKS

This receipt was generated by the automated BLM Collections and Billing System and is a paper representation of a portion of the official electronic record contained therein.

AMC 330406

MAINTENANCE FEE PAYMENT

Claimant Name: Union Gulf Resources
 Address: 607 Elmira Rd #199
 City: Bacaville State: CA Zip: 95687
 Telephone: 916-765-3085
 E-mail address: _____
 Signature: _____

☐ Check here if this is a change of address.

BLM
Date
Stamp

RECEIVED
BLM AZ STATE OFFICE
2013 AUG 22 P 3:55
PHOENIX, ARIZONA

LINE NO.	AMC NUMBER	CLAIM/SITE NAME	COUNTY RECORDER DATA (If available)	TWP	RNG	SEC
1	330406	DAR 1D				
2	330407	DAR 2D				
3						
4						
5						
6						
7						
8						
9						
10						

List additional claims on Form MCF114.

Bureau of Land Management
Arizona State Office
www.blm.gov/az/



No. of Claims: 2 x \$140 = 280

Check No: credit Init. ncf

Receipt No.: 2822643

For BLM Use Only

Form: MCF112
Revised July 2009

This form is available from the **Arizona Department of Mines and Mineral Resources** and may be reproduced.

United States Department of the Interior
Bureau of Land Management
LANDS/RECREATION & PLANNING
ONE N CENTRAL AVE
PHOENIX, AZ 85004 -2203
Phone: 602-417-9200

Receipt

No: 2862643

Transaction #: 2948531

Date of Transaction: 08/22/2013

CUSTOMER:

UNION GULF RESOURCES CORP
607 ELMIRA RD # 199
VACAVILLE, CA 95687-4655 US

LINE #	QTY	DESCRIPTION	REMARKS	UNIT PRICE	TOTAL
1	1.00	LOCATABLE MINERALS / MINING CLAIMS- NOT NEW-UNADJUD, ONE AUTH NO. ONLY / MINING CLAIM MONEY RECEIVED CASES: AMC330406/\$280.00	MAINT 2014/2	- n/a -	280.00
TOTAL:					\$280.00

PAYMENT INFORMATION			
NOTE: Items will appear on credit card statement as "Bureau of Land Mgmt CO".			
1	AMOUNT:	280.00	POSTMARKED: N/A
	TYPE:	CREDIT CARD	RECEIVED: 08/22/2013
	NAME:	UNION GULF RESOURCES CORP 607 ELMIRA RD # 199 VACAVILLE CA 95687-4655 US	
	CARD NO:	XXXXXXXXXXXX0210	AUTH CODE: 868632
	NAME ON CARD:	UNION GULF RESOURCES	
	EXPIRES:	08/2016	
	SIGNATURE:		

REMARKS

This receipt was generated by the automated BLM Collections and Billing System and is a paper representation of a portion of the official electronic record contained therein.

UNITED STATES
DEPARTMENT OF THE INTERIOR
BUREAU OF LAND MANAGEMENT

Amc 330406

CREDIT CARD PAYMENT
FOR MINING CLAIM MAINTENANCE FEE

NAME Union Gulf Resources

ADDRESS 607 Elmira Rd. # 199

CITY Vacaville STATE CA ZIP _____

PHONE # (707) 365-9040

SEND RECEIPT TO ABOVE ADDRESS ☐

SEND RECEIPT TO: _____

AMC NUMBER

330406

330407

CLAIM/SITE NAME

DATE STAMP

TELEPHONE SUBMISSION - ACCURACY OF THE ABOVE INFORMATION
IS THE RESPONSIBILITY OF THE CLAIMANT/OWNER

FOR OFFICIAL USE ONLY

DATE

INITIALS

VERIFIED

COUNT

\$

INITIALS

PHOENIX, ARIZONA

2012 AUG 22 P 1:50

RECEIVED
BLM AZ STATE OFFICE

ENTERED INTO COMPUTER

9/5/12 AT

United States Department of the Interior

Bureau of Land Management
LANDS/RECREATION & PLANNING
ONE N CENTRAL AVE
PHOENIX, AZ 85004 -2203
Phone: 602-417-9200

Receipt

No: 2637460

Transaction #: 2718054

Date of Transaction: 08/22/2012

CUSTOMER:

UNION GULF RESOURCES CORP
607 ELMIRA RD # 199
VACAVILLE, CA 95687-4655 US

LINE #	QTY	DESCRIPTION	REMARKS	UNIT PRICE	TOTAL
1	1.00	LOCATABLE MINERALS / MINING CLAIMS-NOT NEW-UNADJUD, ONE AUTH NO. ONLY / MINING CLAIM MONEY RECEIVED CASES: AMC330406/\$280.00	MAINT 2013/2	- n/a -	280.00
TOTAL:					\$280.00

PAYMENT INFORMATION

NOTE: Items will appear on credit card statement as "Bureau of Land Mgmt CO".

1	AMOUNT:	280.00	POSTMARKED:	N/A
	TYPE:	CREDIT CARD	RECEIVED:	08/22/2012
	NAME:	UNION GULF RESOURCES CORP 607 ELMIRA RD # 199 VACAVILLE CA 95687-4655 US		
	CARD NO:	XXXXXXXXXXXX1159	AUTH CODE:	739842
	NAME ON CARD:	UNION GULF RESOURCES		
	EXPIRES:	07/2013		
	SIGNATURE:			

REMARKS

This receipt was generated by the automated BLM Collections and Billing System and is a paper representation of a portion of the official electronic record contained therein.

AMC 330406

MAINTENANCE FEE PAYMENTClaimant Name: Union Gulf Resources Ltd.Address: 607 Elmira Rd. #199City: Vacaville State: CA Zip: 95687Telephone: (707) 365-9040E-mail address: uniongulf7@gmail.comSignature: H.W. Belmer☐ Check here if this is a change of address.BLM
Date
StampRECEIVED
AZ STATE OFFICE
2011 AUG 11 A 10:00
TUCSON, ARIZONA

LINE NO.	AMC NUMBER	CLAIM/SITE NAME	COUNTY RECORDER DATA (If available)	TWP	RNG	SEC
✓ 1	330406	DAR 1D	La Paz	7 North	17 West	7 & 18
✓ 2	330407	DAR 2D	La Paz	7 North	17 West	7 & 18
3						
4						
5						
6						
7						
8						
9						
10						

List additional claims on Form MCF114.

✓ Claimant wishes to pay using credit card

Bureau of Land Management
Arizona State Office
www.blm.gov/az/No. of Claims: 2 x \$140 = 280.00Check No: C.C. Init. A.H.Receipt No.: 2402353

For BLM Use Only


Form: MCF112
Revised July 2009

This form is available from the Arizona Department of Mines and Mineral Resources and may be reproduced.

AUG 15 2011 Cm

Union Gulf Resources Ltd.

607 Elmira Road, Suite 199
Vacaville, CA 95687
Tel 707.365.9040



FAX

From: Kenneth W. Keltner

To: Nicole
Company: BLM
Dept:
Tel:
Fax: (602) 417-9556

Regarding: Maintenance Fee
Payment Form

Notes: 2 Pages (Including Cover Pg.)

I wish to pay by credit card. 707 365 9040
K.W. Keltner

RECEIVED
BLM FIELD OFFICE
2011 AUG 11 A 10:00
VACAVILLE, ARIZONA

United States Department of the Interior
Bureau of Land Management
LANDS/RECREATION & PLANNING
ONE N CENTRAL AVE
PHOENIX, AZ 85004 -2203
Phone: 602-417-9200

Receipt

No: 2402353

Transaction #: 2477576	
Date of Transaction: 08/11/2011	
CUSTOMER:	
	UNION GULF RESOURCES LTD. 607 ELMIRA RD # 199 VACAVILLE, CA 95687-4655 US

LINE #	QTY	DESCRIPTION	REMARKS	UNIT PRICE	TOTAL
1	1.00	LOCATABLE MINERALS / MINING CLAIMS-NOT NEW-UNADJUD, ONE AUTH NO. ONLY / MINING CLAIM MONEY RECEIVED CASES: AMC330406/\$280.00	MAINT FEE PYMNT (2) 2012	- n/a -	280.00
TOTAL:					\$280.00

PAYMENT INFORMATION				
NOTE: Items will appear on credit card statement as "Bureau of Land Mgmt CO".				
1	AMOUNT:	280.00	POSTMARKED:	N/A
	TYPE:	CREDIT CARD	RECEIVED:	08/11/2011
	NAME:	KELTNER, KENNETH W 607 ELMIRA RD # 199 VACAVILLE CA 95687-4655 US		
	CARD NO:	XXXXXXXXXXXX6476	AUTH CODE:	01114B
	NAME ON CARD:	KENNETH W KELTNER		
	EXPIRES:	06/2014		
	SIGNATURE:			

REMARKS

This receipt was generated by the automated BLM Collections and Billing System and is a paper representation of a portion of the official electronic record contained therein.

AMC 330406

MAINTENANCE FEE PAYMENT

Claimant Name: MARVIN ROE
 Address: 5804 SUNNY HILLS CT.
 City: BAKERSFIELD State: CA. Zip: 93306
 Telephone: 661-872-5213
 E-mail address: _____
 Signature: Marvin Roe
☐ Check here if this is a change of address.

RECEIVED
 BLM AZ STATE OFFICE
 2010 JUL 29 A 7:57
 PHOENIX, ARIZONA
 BLM
 Date
 Stamp

LINE NO.	AMC NUMBER	CLAIM/SITE NAME	COUNTY RECORDER DATA (If available)	TWP	RNG	SEC
1	330406	D.A.R. # 1-D	94-01974	7N	17W	18
2	330407	D.A.R. # 2-D	94-01973	7N	17W	18
3						
4						
5						
6						
7						
8						
9						
10						

ENTERED INTO COMPUTER

AUG 09 2010

List additional claims on Form MCF114.

Bureau of Land Management
 Arizona State Office
www.blm.gov/az/

No. of Claims: 2 x \$140 = 280.00
 Check No: 6854 Init. SPB
 Receipt No.: 2179576
 For BLM Use Only

United States Department of the Interior
Bureau of Land Management
LANDS/RECREATION & PLANNING
ONE N CENTRAL AVE
PHOENIX, AZ 85004 -2203
Phone:

Receipt

No:

2179576

Transaction #: 2249148

Date of Transaction: 07/29/2010

ENTERED INTO COMPUTER

CUSTOMER: MARVIN ROE
5804 SUNNY HILLS CT ✓
BAKERSFIELD, CA 93306-9672 US

me
AUG 09 2010

LINE #	QTY	DESCRIPTION	REMARKS	UNIT PRICE	TOTAL
1	1.00	LOCATABLE MINERALS / MINING CLAIMS-NOT NEW-UNADJUD, ONE AUTH NO. ONLY / MINING CLAIM MONEY RECEIVED CASES: AMC330406/\$280.00	MAINT-2	- n/a -	280.00
TOTAL:					\$280.00

PAYMENT INFORMATION

1	AMOUNT:	280.00	POSTMARKED:	07/26/2010
	TYPE:	CHECK	RECEIVED:	07/29/2010
	CHECK NO:	6854		
	NAME:	ROE, MARVIN 5804 SUNNY HILLS CT BAKERSFIELD CA 93306-9672 US		

REMARKS

This receipt was generated by the automated BLM Collections and Billing System and is a paper representation of a portion of the official electronic record contained therein.

AMC 330406

MAINTENANCE FEE PAYMENT

Mining Claim Maintenance Fee Payment of \$140.00 per claim or site is due on or before September 1, 2009 in lieu of assessment work for the upcoming assessment year beginning September 1 of the year noted above.

BUREAU OF LAND MANAGEMENT
ARIZONA STATE OFFICE
222 NORTH CENTRAL AVENUE
PHOENIX, AZ 85004
602-417-9200
www.az.blm.gov

FOR BLM USE ONLY	
NO. OF CLAIMS: 2	X \$100 = \$ 200
RECEIPT NO.: 1970963	CHECK NO.: 6439
INIT: JMC	

The claims are situated in La Paz County, Arizona.

BLM SERIAL NUMBERS

NAMES OF CLAIMS OR SITES

AMC 330406 THRU AMC 330407

NAME: D.A.R. #1-D and D.A.R. #2-D

COUNTY BOOK/DOCKET _____

PAGE OR FEE NO: 94-01974-9401973

AMC _____ THRU AMC _____

NAME: _____

COUNTY BOOK/DOCKET _____

PAGE OR FEE NO: _____

IF NOT CONSECUTIVE NUMBERS LIST SEPARATELY BELOW

BLM SERIAL
NUMBERS

NAME OF CLAIMS/SITES

CO/BOOK DOCKET &
PAGE OR FEE NUMBER

AMC _____	_____	_____
AMC _____	_____	_____
AMC _____	_____	_____
AMC _____	_____	_____

List additional claims on the reverse side of this form.

CLAIMANT'S NAME: MARVIN ROE
ADDRESS: 5804 SUNNY HILLS CT CITY: BAKERSFIELD STATE: CA ZIP: 93306
PHONE: 661-872-5213

☒ Check here if this is a change of address

RECEIVED BLM AZ STATE OFFICE 2009 AUG - 4 A 8 52 PHOENIX, ARIZONA
--

ENTERED INTO COMPUTER

**BLM SERIAL
NUMBERS**

NAME OF CLAIMS/SITES

**COMBOOK DOCKET &
PAGE OR FEE NUMBER**

AMC		
AMC		
AMC		
AMC		
AMC		
AMC		
AMC		
AMC		
AMC		
AMC		
AMC		
AMC		
AMC		
AMC		
AMC		
AMC		

43 CFR 3833.0-5(e) (August 30, 1994) requires that the names of all of the owners and their current addresses shall be identified on all instruments required to be recorded or filed by the regulation, 43 CFR Subpart 3833.

NAME: _____ ADDRESS: _____
CITY: _____ STATE: _____ ZIP: _____ IS THIS A NEW ADDRESS ☐

NAME: _____ ADDRESS: _____
CITY: _____ STATE: _____ ZIP: _____ IS THIS A NEW ADDRESS ☐

NAME: _____ ADDRESS: _____
CITY: _____ STATE: _____ ZIP: _____ IS THIS A NEW ADDRESS ☐

NAME: _____ ADDRESS: _____
CITY: _____ STATE: _____ ZIP: _____ IS THIS A NEW ADDRESS ☐

Signature: *Marcia R...*
To record with the County, one claimant or an agent must sign.

FOR BLM USE ONLY	
DATE ENTERED INTO COMPUTER: _____	INITIALS: _____
VERIFIED: _____	

March 11, 2002

United States Department of the Interior

Bureau of Land Management

BUSINESS & SUPPORT SVCS DIV

ONE N CENTRAL AVE SUITE 800

PHOENIX, AZ 85004 -4427

Phone: (602) 417-9200

Receipt

No:

1970963

Transaction #: 2034835

Date of Transaction: 08/05/2009

CUSTOMER: MARVIN ROE
5804 SUNNY HILLS CT
BAKERSFIELD, CA 93306-9672 US

LINE #	QTY	DESCRIPTION	REMARKS	UNIT PRICE	TOTAL
1	1.00	LOCATABLE MINERALS / MINING CLAIMS-NOT NEW-UNADJUD, ONE AUTH NO. ONLY / MINING CLAIM MONEY RECEIVED CASES: AMC330406/\$280.00	MAINT 2010/2	- n/a -	280.00
TOTAL:					\$280.00

PAYMENT INFORMATION				
1	AMOUNT:	280.00	POSTMARKED:	08/01/2009
	TYPE:	CHECK	RECEIVED:	08/04/2009
	CHECK NO:	6439		
	NAME:	ROE, MARVIN E 5804 SUNNY HILLS CT BAKERSFIELD CA 93306-9672 US		

REMARKS

PLEASE USE NEW FORMS WITH CURRENT DOLLAR AMOUNT AND BLM ADDRESS

This receipt was generated by the automated BLM Collections and Billing System and is a paper representation of a portion of the official electronic record contained therein.

Amc 330406

294529

MAINTENANCE FEE PAYMENT

Mining Claim Maintenance Fee Payment of \$100 per claim or site is due on or before September 1, 20____, in lieu of assessment work for the upcoming assessment year beginning September 1 of the year noted above.

BUREAU OF LAND MANAGEMENT
ARIZONA STATE OFFICE
222 NORTH CENTRAL AVENUE
PHOENIX, AZ 85004
602-417-9200
www.az.blm.gov

FOR BLM USE ONLY	
NO. OF CLAIMS: <u>4</u>	X \$100 = \$ <u>500.00</u>
RECEIPT NO.: <u>175255</u>	CHECK NO.: <u>6045</u>
INIT: <u>SPY</u>	

The claims are situated in LA PAZ County, Arizona.

BLM SERIAL NUMBERS

NAMES OF CLAIMS OR SITES

AMC 330406 THRU AMC 330407 NAME: D.A.R. #1-D AND D.A.R. #2-D
 COUNTY BOOK/DOCKET _____, PAGE OR FEE NO: 94-01974-9401973
 AMC _____ THRU AMC _____ NAME: _____
 COUNTY BOOK/DOCKET _____, PAGE OR FEE NO: _____

IF NOT CONSECUTIVE NUMBERS LIST SEPARATELY BELOW

BLM SERIAL NUMBERS	NAME OF CLAIMS/SITES	CO/BOOK DOCKET & PAGE OR FEE NUMBER
AMC <u>294529</u>	<u>D.A.R. #1</u>	<u>88-6964</u>
AMC <u>294535</u>	<u>D.A.R. #7</u>	<u>88-6970</u>
AMC _____	_____	_____
AMC _____	_____	_____

List additional claims on the reverse side of this form.

CLAIMANT'S NAME: MARVIN ROE
 ADDRESS: 5804 SUNNY HILLS CT. CITY: BAKERSFIELD STATE: CA. ZIP: 93306
 PHONE: 661-872-5213

☒ Check here if this is a change of address

ENTERED INTO COMPUTER
AUG 05 2008 18

RECEIVED BLM AZ STATE OFFICE PHOENIX, ARIZONA 2008 AUG -1 A 7:17 BLM DATE STAMP

BLM SERIAL
NUMBERS

NAME OF CLAIMS/SITES

CO/BOOK DOCKET &
PAGE OR FEE NUMBER

AMC _____

AMC _____

AMC _____

AMC _____

AMC _____

AMC _____

AMC _____

AMC _____

AMC _____

AMC _____

AMC _____

AMC _____

AMC _____

AMC _____

AMC _____

PHOENIX, ARIZONA

200 AUG 1 A 1:17

RECEIVED
BLM STATE OFFICE

43 CFR 3833.0-5(e) (August 30, 1994) requires that the names of all of the owners and their current addresses shall be identified on all instruments required to be recorded or filed by the regulation, 43 CFR Subpart 3833.

NAME: _____ ADDRESS: _____
CITY: _____ STATE: _____ ZIP: _____ IS THIS A NEW ADDRESS ☐

NAME: _____ ADDRESS: _____
CITY: _____ STATE: _____ ZIP: _____ IS THIS A NEW ADDRESS ☐

NAME: _____ ADDRESS: _____
CITY: _____ STATE: _____ ZIP: _____ IS THIS A NEW ADDRESS ☐

NAME: _____ ADDRESS: _____
CITY: _____ STATE: _____ ZIP: _____ IS THIS A NEW ADDRESS ☐

Signature: Mamie Roe
To record with the County, one claimant or an agent must sign.

FOR BLM USE ONLY
DATE ENTERED INTO COMPUTER: _____
INITIALS: _____ VERIFIED: _____

March 11, 2002

United States Department of the Interior
Bureau of Land Management
BUSINESS & SUPPORT SVCS DIV
ONE N CENTRAL AVE SUITE 800
PHOENIX, AZ 85004 -4427
Phone: (602) 417-9200

Receipt

No:

1752555

Transaction #: 1809842

Date of Transaction: 08/01/2008

ENTERED INTO COMPUTER

CUSTOMER: MARVIN ROE
5804 SUNNY HILLS CT
BAKERSFIELD, CA 93306

AUG 05 2008 /B 6 VERIFIED

LINE #	QTY	DESCRIPTION	REMARKS	UNIT PRICE	TOTAL
1	1.00	LOCATABLE MINERALS / MINING CLAIMS-NOT NEW-UNADJUD, ONE AUTH NO. ONLY / MINING CLAIM MONEY RECEIVED (455) CASES: AMC330406/\$500.00	MAINT 2009	- n/a -	500.00
TOTAL:					\$500.00

PAYMENT INFORMATION				
1	AMOUNT:	\$500.00	POSTMARKED:	7/29/08 0:00
	TYPE:	CHECK	RECEIVED:	08/01/2008
	CHECK NO:	6095		
	NAME:	ROE, MARVIN E 5804 SUNNY HILLS CT BAKERSFIELD CA 93306		

REMARKS

This receipt was generated by the automated BLM Collections and Billing System and is a paper representation of a portion of the official electronic record contained therein.

Acct #

Lead #

330406-407

[330406]

294529

[294529]

294535

AMC 294529

AMC 330406

MAINTENANCE FEE PAYMENT

Mining Claim Maintenance Fee Payment of ^{125.}\$100 per claim or site is due on or before September 1, 2007, in lieu of assessment work for the upcoming assessment year beginning September 1 of the year noted above.

BUREAU OF LAND MANAGEMENT
ARIZONA STATE OFFICE
222 NORTH CENTRAL AVENUE
PHOENIX, AZ 85004
602-417-9200
www.az.blm.gov

FOR BLM USE ONLY
NO. OF CLAIMS: 4 X \$100 = \$500.00
RECEIPT NO.: 1525356 CHECK NO.: 5574
INIT: SPB

The claims are situated in LA PAZ County, Arizona.

BLM SERIAL NUMBERS

NAMES OF CLAIMS OR SITES

AMC 330406 THRU AMC 330407

NAME: D.A.R. #1-D and D.A.R. #2-D

COUNTY BOOK/DOCKET _____

PAGE OR FEE NO: 94-01974-9401973

AMC _____ THRU AMC _____

NAME: _____

COUNTY BOOK/DOCKET _____

PAGE OR FEE NO: _____

IF NOT CONSECUTIVE NUMBERS LIST SEPARATELY BELOW

BLM SERIAL
NUMBERS

NAME OF CLAIMS/SITES

CO/BOOK DOCKET &
PAGE OR FEE NUMBER

AMC 294529

D.A.R. #1

88-6964

AMC 294535

D.A.R. #7

88-6970

AMC _____

AMC _____


List additional claims on the reverse side of this form.

CLAIMANT'S NAME: MARVIN ROE

ADDRESS: 5804 SUNNY HILLS CT. CITY: BAKERSFIELD STATE: CA. ZIP: 93306

PHONE: 661-872-5213

☒ Check here if this is a change of address



BLM SERIAL
NUMBERS

NAME OF CLAIMS/SITES

CO/BOOK DOCKET &
PAGE OR FEE NUMBER

AMC _____

AMC _____

AMC _____

AMC _____

AMC _____

AMC _____

AMC _____

AMC _____

AMC _____

AMC _____

AMC _____

AMC _____

AMC _____

AMC _____

AMC _____

43 CFR 3833.0-5(e) (August 30, 1994) requires that the names of all of the owners and their current addresses shall be identified on all instruments required to be recorded or filed by the regulation, 43 CFR Subpart 3833.

NAME: _____ ADDRESS: _____
CITY: _____ STATE: _____ ZIP: _____ IS THIS A NEW ADDRESS ☐

NAME: _____ ADDRESS: _____
CITY: _____ STATE: _____ ZIP: _____ IS THIS A NEW ADDRESS ☐

NAME: _____ ADDRESS: _____
CITY: _____ STATE: _____ ZIP: _____ IS THIS A NEW ADDRESS ☐

NAME: _____ ADDRESS: _____
CITY: _____ STATE: _____ ZIP: _____ IS THIS A NEW ADDRESS ☐

Signature: Mamie Roe PHOENIX, ARIZONA
To record with the County, one claimant or an
agent must sign.

2007 JUL 13 A 8:31

RECEIVED
B.L.M. AZ STATE OFFICE

FOR BLM USE ONLY

DATE ENTERED INTO COMPUTER: _____
INITIALS: _____ VERIFIED: _____

March 11, 2002

United States Department of the Interior
Bureau of Land Management
BUSINESS & SUPPORT SVCS DIV
ONE N CENTRAL AVE SUITE 800
PHOENIX, AZ 85004 -4427
Phone: (602) 417-9200

Receipt

No: 1525356

Transaction #: 1576134	
Date of Transaction: 07/16/2007	
ENTERED INTO COMPUTER	
CUSTOMER:	MARVIN ROE 5804 SUNNY HILLS CT BAKERSFIELD, CA 93306
JUL 24 2007 PB	

LINE #	QTY	DESCRIPTION	REMARKS	UNIT PRICE	TOTAL
1	1.00	LOCATABLE MINERALS / MINING CLAIMS-NOT NEW-UNADJUD, ONE AUTH NO. ONLY / MINING CLAIM MONEY RECEIVED (455) CASES: AMC330406/\$500.00	MAINT 2008 (4)	- n/a -	500.00
TOTAL:					\$500.00

PAYMENT INFORMATION			
1	AMOUNT:	\$500.00	POSTMARKED: 7/10/07 0:00
	TYPE:	CHECK	RECEIVED: 07/13/2007
	CHECK NO:	5594	
	NAME:	ROE, MARVIN E 5804 SUNNY HILLS CT BAKERSFIELD CA 93306	

REMARKS

This receipt was generated by the automated BLM Collections and Billing System and is a paper representation of a portion of the official electronic record contained therein.

AMC 294529

AMC 330406

MAINTENANCE FEE PAYMENT

Mining Claim Maintenance Fee Payment of ¹²⁵~~\$100~~ per claim or site is due on or before September 1, 2006, in lieu of assessment work for the upcoming assessment year beginning September 1 of the year noted above.

BUREAU OF LAND MANAGEMENT
ARIZONA STATE OFFICE
222 NORTH CENTRAL AVENUE
PHOENIX, AZ 85004
602-417-9200
www.az.blm.gov

FOR BLM USE ONLY	
NO. OF CLAIMS: <u>4</u>	X \$100 = \$ <u>500</u>
RECEIPT NO.: <u>1325207</u>	CHECK NO.: <u>5181</u>
INIT: <u>JSJ</u>	

The claims are situated in LA PAZ County, Arizona.

BLM SERIAL NUMBERS

NAMES OF CLAIMS OR SITES

AMC 330406 THRU AMC 330407

NAME: D.A.R. #1-D and D.A.R. #2-D

COUNTY BOOK/DOCKET _____

PAGE OR FEE NO: 94-01974-9401973

AMC _____ THRU AMC _____

NAME: _____

COUNTY BOOK/DOCKET _____

PAGE OR FEE NO: _____

IF NOT CONSECUTIVE NUMBERS LIST SEPARATELY BELOW

BLM SERIAL
NUMBERS

NAME OF CLAIMS/SITES

CO/BOOK DOCKET &
PAGE OR FEE NUMBER

AMC 294529

D.A.R. #1

88-6964

AMC 294535

D.A.R. #2

88-6970

AMC _____

AMC _____

List additional claims on the reverse side of this form.

CLAIMANT'S NAME: MARVIN ROE

ADDRESS: 5804 SUNNY HILLS CT. CITY: BAKERSFIELD STATE: CA. ZIP: 93306

PHONE: 661-872-5213

☒ Check here if this is a change of address

RECEIVED BUREAU OF LAND MANAGEMENT	2006 JUL 31 P 1:50	ARIZONA STATE OFFICE PHOENIX, ARIZONA
BLM DATE STAMP		

ENTERED IN COMPUTER
RE 8/1/06

BLM SERIAL
NUMBERS

NAME OF CLAIMS/SITES

CO/BOOK DOCKET &
PAGE OR FEE NUMBER

AMC _____	_____	_____
AMC _____	_____	_____
AMC _____	_____	_____
AMC _____	_____	_____
AMC _____	_____	_____
AMC _____	_____	_____
AMC _____	_____	_____
AMC _____	_____	_____
AMC _____	_____	_____
AMC _____	_____	_____
AMC _____	_____	_____
AMC _____	_____	_____
AMC _____	_____	_____
AMC _____	_____	_____
AMC _____	_____	_____

43 CFR 3833.0-5(e) (August 30, 1994) requires that the names of all of the owners and their current addresses shall be identified on all instruments required to be recorded or filed by the regulation, 43 CFR Subpart 3833.

NAME: _____ ADDRESS: _____
CITY: _____ STATE: _____ ZIP: _____ IS THIS A NEW ADDRESS ☐

NAME: _____ ADDRESS: _____
CITY: _____ STATE: _____ ZIP: _____ IS THIS A NEW ADDRESS ☐

NAME: _____ ADDRESS: _____
CITY: _____ STATE: _____ ZIP: _____ IS THIS A NEW ADDRESS ☐

NAME: _____ ADDRESS: _____
CITY: _____ STATE: _____ ZIP: _____ IS THIS A NEW ADDRESS ☐

Signature: Maurice R...
To record with the County, one claimant or an agent must sign.

ARIZONA
STATE OFFICE
PHOENIX, ARIZONA
2006 JUL 31 P 1:50

RECEIVED
BUREAU OF
LAND MANAGEMENT

March 11, 2002

FOR BLM USE ONLY

DATE ENTERED INTO COMPUTER: _____
INITIALS: _____ VERIFIED: _____

United States Department of the Interior
Bureau of Land Management
BUSINESS & SUPPORT SVCS DIV
ONE N CENTRAL AVE
PHOENIX, AZ 85004 -2203
Phone: (602) 417-9200

Receipt

No:

1325207

Transaction #: 1370123

Date of Transaction: 08/01/2006

CUSTOMER: MARVIN ROE
5804 SUNNY HILLS CT
BAKERSFIELD, CA 93306

LINE #	QTY	DESCRIPTION	REMARKS	UNIT PRICE	TOTAL
1	1.00	LOCATABLE MINERALS / MINING CLAIMS-NOT NEW-UNADJUD, ONE AUTH NO. ONLY / MINING CLAIM MONEY RECEIVED (455) CASES: AMC330406/\$500.00	MAINT 2007 (4)	- n/a -	500.00
TOTAL:					\$500.00

PAYMENT INFORMATION

1	AMOUNT:	\$500.00	POSTMARKED:	07/27/2006
	TYPE:	CHECK	RECEIVED:	07/31/2006
	CHECK NO:	5181		
	NAME:	ROE, MARVIN 5804 SUNNY HILLS CT BAKERSFIELD CA 93306		

REMARKS

This receipt was generated by the automated BLM Collections and Billing System and is a paper representation of a portion of the official electronic record contained therein.

330406

AMC 294529

AMC 330406

MAINTENANCE FEE PAYMENT

Mining Claim Maintenance Fee Payment of \$100 per claim or site is due on or before September 1, 20____, in lieu of assessment work for the upcoming assessment year beginning September 1 of the year noted above.

BUREAU OF LAND MANAGEMENT
ARIZONA STATE OFFICE
222 NORTH CENTRAL AVENUE
PHOENIX, AZ 85004
602-417-9200
www.az.blm.gov

FOR BLM USE ONLY
NO. OF CLAIMS: 4 X \$100 = \$ 500
RECEIPT NO.: _____ CHECK NO.: _____
INIT: _____

The claims are situated in LA PAZ County, Arizona.

BLM SERIAL NUMBERS**NAMES OF CLAIMS OR SITES**

AMC 330406 THRU AMC 330407 NAME: D.A.R. #1-D AND D.A.R. #2-D
COUNTY BOOK/DOCKET _____, PAGE OR FEE NO: 94-01974-9401973
AMC _____ THRU AMC _____ NAME: _____
COUNTY BOOK/DOCKET _____, PAGE OR FEE NO: _____

IF NOT CONSECUTIVE NUMBERS LIST SEPARATELY BELOW

BLM SERIAL NUMBERS	NAME OF CLAIMS/SITES	CO/BOOK DOCKET & PAGE OR FEE NUMBER
AMC <u>294529</u>	<u>D.A.R. #1</u>	<u>88-6964</u>
AMC <u>294535</u>	<u>D.A.R. #7</u>	<u>88-6970</u>
AMC _____	_____	_____
AMC _____	_____	_____

List additional claims on the reverse side of this form.

CLAIMANT'S NAME: MARVIN ROE
ADDRESS: 5804 SUNNY HILLS CT. CITY: BAKERSFIELD STATE: CA. ZIP: 93306
PHONE: 661-872-5213

☒ Check here if this is a change of address

RECEIVED
BUREAU OF
LAND MANAGEMENT
2005 JUL 27 P 1:26
ARIZONA
STATE OFFICE
PHOENIX, ARIZONA
BLM DATE STAMP

8/10/05

**United States Department of the Interior
Bureau of Land Management**

BUSINESS & SUPPORT SVCS DIV
222 N CENTRAL AVE
PHOENIX, AZ 85004 -2203
Phone: (602) 417-9200

Receipt

No:

1118073

Transaction #: 1156919

Date of Transaction: 07/28/2005

CUSTOMER: MARVIN ROE
5804 SUNNY HILLS CT
BAKERSFIELD, CA 93306

LINE #	QTY	DESCRIPTION	REMARKS	UNIT PRICE	TOTAL
1	1.00	LOCATABLE MINERALS / MINING CLAIMS-NOT NEW-UNADJUD, ONE AUTH NO. ONLY / MINING CLAIM MONEY RECEIVED (455) CASES: AMC294529/\$500.00	MAINT 2006 - 4	- n/a -	500.00
TOTAL:					\$500.00

PAYMENT INFORMATION

1	AMOUNT:	\$500.00	POSTMARKED:	07/25/2005
	TYPE:	CHECK	RECEIVED:	07/27/2005
	CHECK NO:	892513283		
	NAME:	ROE, MARVIN 5804 SUNNY HILLS CT BAKERSFIELD CA 93306		

REMARKS

This receipt was generated by the automated BLM Collections and Billing System and is a paper representation of a portion of the official electronic record contained therein.

330406
294529

MAINTENANCE FEE PAYMENT

Mining Claim Maintenance Fee Payment of \$100 per claim or site is due on or before September 1, 2005, in lieu of assessment work for the upcoming assessment year beginning September 1 of the year noted above.

BUREAU OF LAND MANAGEMENT
ARIZONA STATE OFFICE
222 NORTH CENTRAL AVENUE
PHOENIX, AZ 85004
602-417-9200
www.az.blm.gov

FOR BLM USE ONLY
NO. OF CLAIMS: 4 X \$100 = \$ 500⁰⁰
RECEIPT NO.: 924003 CHECK NO.: 412088028
INIT: C

The claims are situated in LA PAZ County, Arizona.

BLM SERIAL NUMBERS

AMC 330406 THRU AMC 330407

COUNTY BOOK/DOCKET _____

AMC _____ THRU AMC _____

COUNTY BOOK/DOCKET _____

NAMES OF CLAIMS OR SITES

NAME: D.A.R. #1-D And D.A.R. #2-D ✓

PAGE OR FEE NO: 94-01974 - 9401973

NAME: _____

PAGE OR FEE NO: _____

IF NOT CONSECUTIVE NUMBERS LIST SEPARATELY BELOW

BLM SERIAL
NUMBERS

NAME OF CLAIMS/SITES

CO/BOOK DOCKET &
PAGE OR FEE NUMBER

AMC 294529

D.A.R. #1

88-6964

AMC 294535

D.A.R. #7

88-6970

AMC _____

AMC _____

List additional claims on the reverse side of this form.


CLAIMANT'S NAME: MARVIN ROE

ADDRESS: 5804 Sunny Hills Ct. CITY: BAKERSFIELD STATE: CAL. ZIP: 93306

PHONE: 661-872-5213

☒ Check here if this is a change of address

verify 10/07/04 SC
ENTERED INTO COMPUTER
9/9/04 AB



BLM SERIAL
NUMBERS

NAME OF CLAIMS/SITES

CO/BOOK DOCKET &
PAGE OR FEE NUMBER

AMC _____	_____	_____
AMC _____	_____	_____
AMC _____	_____	_____
AMC _____	_____	_____
AMC _____	_____	_____
AMC _____	_____	_____
AMC _____	_____	_____
AMC _____	_____	_____
AMC _____	_____	_____
AMC _____	_____	_____
AMC _____	_____	_____
AMC _____	_____	_____
AMC _____	_____	_____
AMC _____	_____	_____
AMC _____	_____	_____
AMC _____	_____	_____

43 CFR 3833.0-5(e) (August 30, 1994) requires that the names of all of the owners and their current addresses shall be identified on all instruments required to be recorded or filed by the regulation, 43 CFR Subpart 3833.

NAME: _____ ADDRESS: _____

CITY: _____ STATE: _____ ZIP: _____ IS THIS A NEW ADDRESS ☐

NAME: _____ ADDRESS: _____

CITY: _____ STATE: _____ ZIP: _____ IS THIS A NEW ADDRESS ☐

NAME: _____ ADDRESS: _____

CITY: _____ STATE: _____ ZIP: _____ IS THIS A NEW ADDRESS ☐

NAME: _____ ADDRESS: _____

CITY: _____ STATE: _____ ZIP: _____ IS THIS A NEW ADDRESS ☐

Signature: _____

To record with the County, one claimant or an agent must sign.

FOR BLM USE ONLY

DATE ENTERED INTO COMPUTER: _____
INITIALS: _____ VERIFIED: _____

March 11, 2002

United States Department of the Interior
Bureau of Land Management
BUSINESS & SUPPORT SVCS DIV
222 N CENTRAL AVE
PHOENIX, AZ 85004 -2203
Phone: (602) 417-9200

Receipt

No:

924803

Transaction #: 958956**Date of Transaction:** 08/10/2004

CUSTOMER: MARVIN ROE
5804 SUNNY HILLS CT
BAKERSFIELD, CA 93306

LINE #	QTY	DESCRIPTION	REMARKS	UNIT PRICE	TOTAL
1	1.00	LOCATABLE MINERALS / MINING CLAIMS-NOT NEW-UNADJUD, ONE AUTH NO. ONLY / MINING CLAIM MONEY RECEIVED (455) CASES: AMC294529/\$500.00	MAINT 2005 (4)	- n/a -	500.00
TOTAL:					\$500.00

PAYMENT INFORMATION

1

AMOUNT: \$500.00**POSTMARKED:** 08/05/2004**TYPE:** CHECK**RECEIVED:** 08/09/2004**CHECK NO:** 412088028

NAME: ROE, MARVIN
5804 SUNNY HILLS CT
BAKERSFIELD CA 93306

REMARKS

This receipt was generated by the automated BLM Collections and Billing System and is a paper representation of a portion of the official electronic record contained therein.

AMC 294529

AMC 330406 ok

MAINTENANCE FEE PAYMENT

Mining Claim Maintenance Fee Payment of \$100 per claim or site is due on or before September 1, 2008, in lieu of assessment work for the upcoming assessment year beginning September 1 of the year noted above.

BUREAU OF LAND MANAGEMENT
ARIZONA STATE OFFICE
222 NORTH CENTRAL AVENUE
PHOENIX, AZ 85004
602-417-9200
www.az.blm.gov

FOR BLM USE ONLY	
NO. OF CLAIMS: <u>4</u>	X \$100 = \$ <u>400</u>
RECEIPT NO.: <u>✓</u>	CHECK NO.: <u>3853</u>
INIT: <u>✓</u>	

The claims are situated in LA PAZ County, Arizona.

BLM SERIAL NUMBERS

NAMES OF CLAIMS OR SITES

AMC <u>330406</u> THRU AMC <u>330407</u>	NAME: <u>DAR. #1-D AND DAR. #2-D</u>
COUNTY BOOK/DOCKET _____	PAGE OR FEE NO: <u>94-01974 & 94-01973</u>
AMC _____ THRU AMC _____	NAME: _____
COUNTY BOOK/DOCKET _____	PAGE OR FEE NO: _____

IF NOT CONSECUTIVE NUMBERS LIST SEPARATELY BELOW

BLM SERIAL NUMBERS	NAME OF CLAIMS/SITES	CO/BOOK DOCKET & PAGE OR FEE NUMBER
AMC <u>294529</u>	<u>DAR. #1</u>	<u>88-6964</u>
AMC <u>294535</u>	<u>DAR. #7</u>	<u>88-6970</u>
AMC _____	_____	_____
AMC _____	_____	_____

List additional claims on the reverse side of this form.

CLAIMANT'S NAME: MARVIN ROE
 ADDRESS: 4348 GOMANCHO DR. CITY: BAKERSFIELD STATE: CA ZIP: 93306
 PHONE: 661-872-5213

☐ Check here if this is a change of address

ARIZONA
STATE OFFICE
PHOENIX, ARIZONA

ENTERED IN COMPUTER
RE 8/22/03

2003 AUG - 7 A 10: 55

RECEIVED
BUREAU OF
LAND MANAGEMENT

BLM DATE STAMP

RES

BLM SERIAL
NUMBERS

NAM ☐ CLAIMS/SITES

CO/BOOK DOCKET &
PAGE OR FEE NUMBER

AMC _____	_____	_____
AMC _____	_____	_____
AMC _____	_____	_____
AMC _____	_____	_____
AMC _____	_____	_____
AMC _____	_____	_____
AMC _____	_____	_____
AMC _____	_____	_____
AMC _____	_____	_____
AMC _____	_____	_____
AMC _____	_____	_____
AMC _____	_____	_____
AMC _____	_____	_____
AMC _____	_____	_____
AMC _____	_____	_____
AMC _____	_____	_____

43 CFR 3833.0-5(e) (August 30, 1994) requires that the names of all of the owners and their current addresses shall be identified on all instruments required to be recorded or filed by the regulation, 43 CFR Subpart 3833.

NAME: _____ ADDRESS: _____

CITY: _____ STATE: _____ ZIP: _____ IS THIS A NEW ADDRESS ☐

NAME: _____ ADDRESS: _____

CITY: _____ STATE: _____ ZIP: _____ IS THIS A NEW ADDRESS ☐

NAME: _____ ADDRESS: _____

CITY: _____ STATE: _____ ZIP: _____ IS THIS A NEW ADDRESS ☐

NAME: _____ ADDRESS: _____

CITY: _____ STATE: _____ ZIP: _____ IS THIS A NEW ADDRESS ☐

Signature: Manning E. Roe

To record with the County, one claimant or an agent must sign.

FOR BLM USE ONLY

DATE ENTERED INTO COMPUTER: _____
INITIALS: _____ VERIFIED: _____

March 11, 2002

**United States Department of the Interior
Bureau of Land Management**

BUSINESS & SUPPORT SVCS DIV
222 N CENTRAL AVE
PHOENIX, AZ 85004 -2203
Phone: (602) 417-9200

Receipt	
No:	726251

Transaction #: 755556

Date of Transaction: 08/08/2003

CUSTOMER:	MARVIN ROE 4348 COMANCHE DR BAKERSFIELD,CA 93306
-----------	--

LINE #	QTY	DESCRIPTION	REMARKS	UNIT PRICE	TOTAL
1	1.00	LOCATABLE MINERALS / MINING CLAIMS-NOT NEW-UNADJUD,ONE AUTH NO. ONLY / MINING CLAIM MONEY RECEIVED (455) CASES: AMC330406/\$400.00	MAINT 2004 (4)	- n/a -	400.00
TOTAL:					\$400.00

PAYMENT INFORMATION			
1	AMOUNT:	\$400.00	POSTMARKED: 08/04/2003
	TYPE:	CHECK	RECEIVED: 08/07/2003
	CHECK NO:	3853	
	NAME:	ROE, MARVIN E 4348 COMANCHE DR BAKERSFIELD CA 93306	

REMARKS

This receipt was generated by the automated BLM Collections and Billing System and is a paper representation of a portion of the official electronic record contained therein.

rans No. 648119

LEAD FILE #'S _____

Amc 330406, 294529

[illegible][illegible]

Date of Doc 1/21/03

Date of Rec't 1/22/03

Amount Rec'd 40.00

Amount Earned 40.00

Date Entered: 2/6/03 AB

Date Verified: _____

Sent to Accts: 2/27/03 AB

Date Earned: _____

480 POL
481 NOI
482 MAINT
396 TRANS
635 AMEND

NOTES:

Amc 330406

294529

December 30, 2002

82 JUL 11 10 11

Bureau Of Land Management
Arizona State Office
~~3707 North 7th Street~~
Phoenix, ~~AZ 85014~~ (OR)
~~P.O. Box 16563~~, Phoenix, AZ 85011

Attn: Amy Bunda
(602) 417-9334

Please transfer claims from my husband Roy E. Roe to me, Nancy D. Roe. I have included a copy of the death certificate. I have also included a copy of maintenance fee of claims:

A.M.C. 330406 thru A.M.C. 330407
D.A.R. # 1-D & D.A.R. # 2-D
A.M.C. 294529 D# 1 &
A.M.C. 294535 D # 7

I am also including \$5 per claim for your fee.

Sincerely,

Nancy D. Roe

Nancy D. Roe

ENTERED INTO COMPUTER

2/6/03 AB

RECORDING REQUESTED BY

AND WHEN RECORDED MAIL THIS DEED AND, UNLESS OTHERWISE SHOWN BELOW, MAIL TAX STATEMENTS TO:

NAME
STREET
ADDRESS
CITY
STATE
ZIP
L

Title Order No. _____ Escrow No. _____

SPACE ABOVE THIS LINE FOR RECORDER'S USE

QUITCLAIM DEED FULL COVENANT

DOCUMENTARY TRANSFER TAX \$ _____

- ☐ computed on full value of property conveyed, or
☐ computed on full value less liens and encumbrances remaining at time of sale.

SIGNATURE OF DECLARANT OR AGENT DETERMINING TAX FIRM NAME

THIS INDENTURE, Made the 1st day of JANUARY, 2003,
BETWEEN Nancy D. Roe, Grantor,

AND Marvin E. Roe, Grantee,
4348 COMANCHE DR BAKERSFIELD, CA 93306

WITNESSETH: That Grantor, for and in consideration of the sum of no dollars
Dollars,

(\$ _____) lawful money of the United States of America, to _____
in hand paid by

the said Grantee, the receipt whereof is hereby acknowledged, ha remised, released and forever quitclaimed, and by these presents do remise, release and forever quitclaim unto Grantee, and to his heirs and assigns, all th certain lot, piece or parcel of land situate, lying and being in the _____ County of La Paz, and State of Arizona, and bounded and particularly described as follows:

A.M.C. 330406 thru A.M.C. 330407

D.A.R. #1-D & D.A.R. #2-D

A.M.C. 294529 D#1 &

A.M.C. 294535 D#7

TOGETHER with all and singular the tenements, hereditaments and appurtenances thereunto belonging, or in any wise appertaining, and reversion and reversions, remainder and remainders, rents, issues and profits thereof; and also all the estate right, title, interest, none property possession, claim and demand whatsoever, as well in law as in equity, of Grantor, of, in or to the said premises, and every part and parcel thereof with the appurtenances.

TO HAVE AND TO HOLD, all and singular the said premises, together with the appurtenances, unto the said Grantee, and to his heirs and assigns forever.

IN WITNESS WHEREOF, The said Grantor ha hereunto set _____ hand and seal the day and year first above written.

Nancy D. Roe

MAIL TAX STATEMENT TO: _____



State of CALIFORNIA
County of Keew

RIGHT THUMBPRINT (Optional).

TOP OF THUMB HERE

RIGHT THUMBPRINT (Optional)


TOP OF THUMB HERE

On 1/17/2003 before me, John Mehia (Notary Public)
(DATE) (NAME/TITLE OF OFFICER-I.E. "JANE DOE, NOTARY PUBLIC")

personally appeared NANCY DANORA ROE
(NAME(S) OF SIGNER(S))

☐ personally known to me -OR- ☒

proved to me on the basis of satisfactory evidence to be the person~~(s)~~ whose name~~(s)~~ is/~~are~~ subscribed to the within instrument and acknowledged to me that he/~~she/they~~ executed the same in his/~~her/their~~ authorized capacity~~(ies)~~, and that by his/~~her/their~~ signature~~(s)~~ on the instrument the person~~(s)~~, or the entity upon behalf of which the person(s) acted, executed the instrument.



CAPACITY CLAIMED BY SIGNER(S)

- ☐ INDIVIDUAL(S)
☐ CORPORATE OFFICERS (TITLES)
☐ PARTNER(S) ☐ LIMITED ☐ GENERAL
☐ ATTORNEY IN FACT
☐ TRUSTEE(S)
☐ GUARDIAN/CONSERVATOR
☐ OTHER

SIGNER IS REPRESENTING:
(NAME OF PERSON(S) OR ENTITY(IES))

Witness my hand and official seal.

(SEAL)

[Signature]
(SIGNATURE OF NOTARY)

United States Department of the Interior
Bureau of Land Management
BUSINESS & SUPPORT SVCS DIV
222 N CENTRAL AVE
PHOENIX, AZ 85004 -2203
Phone: (602) 417-9200

Receipt

No:

621726

Transaction #: 648119

Date of Transaction: 01/22/2003

CUSTOMER: MARVIN ROE
4348 COMANCHE DR
BAKERSFIELD, CA 93306

LINE #	QTY	DESCRIPTION	REMARKS	UNIT PRICE	TOTAL
1	1.00	LOCATABLE MINERALS / MINING CLAIMS-NOT NEW-UNADJUD, ONE AUTH NO. ONLY / MINING CLAIM MONEY RECEIVED (455) CASES: AMC330406/\$40.00	TRF (8)	- n/a -	40.00
TOTAL:					\$40.00

PAYMENT INFORMATION					
1	AMOUNT:	\$20.00	POSTMARKED:	N/A	
	TYPE:	CHECK	RECEIVED:	01/22/2003	
	CHECK NO:	05147721595			
	NAME:	ROE, MARVIN			
2	AMOUNT:	\$20.00	POSTMARKED:	N/A	
	TYPE:	CHECK	RECEIVED:	01/22/2003	
	CHECK NO:	253393446			
	NAME:	LONGBRAKE, WILLIAM			

REMARKS

4 CLAIMS TRANSFERRED TWICE.

This receipt was generated by the automated BLM Collections and Billing System and is a paper representation of a portion of the official electronic record contained therein.

525941

550038

Amc 194529

~~330410e~~ 330410e

~~ANNALES~~

AMC Number	Code	Amount
294529	482	100.00
294535		100.00
330400 - 330407		200.00
TOTAL:	482	\$400.00

Date of Doc 7/18/02

Date of Rec't 7/22/02

Amount Rec'd 400.00

Amount Rec'd 100.00

480 POL
481 NOI
482 MAINT
396 TRANS
635 AMEND

[illegible]

Date Entered: 8/13/2011

Date Verified: 8/11/12 AB

Date verified: 8/16/02 UB

Sent to Accts: 8/16/02 AB

NOTES:

MAINTENANCE FEE PAYMENT

**\$100.00 MAINTENANCE FEE PAYMENT DUE ON OR BEFORE AUGUST 31, 2002
IN LIEU OF ASSESSMENT WORK FOR THE UPCOMING ASSESSMENT
YEAR BEGINNING SEPTEMBER 1 OF THE YEAR NOTED ABOVE.**

BUREAU OF LAND MANAGEMENT
ARIZONA STATE OFFICE
3707 NORTH 7TH STREET
PHOENIX, AZ. 85014 (OR)
P.O. BOX 16563, PHOENIX, AZ 85011

OK 1647		
COUNT: 4	\$ 400	INT: C
FOR OFFICIAL USE ONLY		

THE CLAIMS ARE SITUATED IN LA PAZ COUNTY, ARIZONA.

BLM SERIAL NUMBERS

NAMES OF CLAIMS OR SITES

A MC 330406 THRU A MC 330407 DAR# 1-D And D.A.R. # 2-D
COUNTY BOOK/DOCKET _____, PAGE(S) OR FEE NO(S) 94-01974 & 94-01973

A MC _____ THRU A MC _____
COUNTY BOOK/DOCKET _____, PAGE(S) OR FEE NO(S) _____

(OR) IF NOT CONSECUTIVE NUMBERS LIST SEPARATELY BELOW:

BLM SERIAL NUMBERS	NAME OF CLAIMS/SITES	COUNTY BOOK/DOCKET & PAGE OR FEE NUMBER
A MC <u>294529</u>	<u>DAR# 1</u>	<u>88-6964</u>
A MC <u>294535</u>	<u>DAR# 7</u>	<u>88-6970</u>
A MC _____	_____	_____
A MC _____	_____	_____
A MC _____	_____	_____
A MC _____	_____	_____
A MC _____	_____	_____
A MC _____	_____	_____
A MC _____	_____	_____
A MC _____	_____	_____

CLAIMANT'S NAME: Roy Roe
ADDRESS: 13906 Westdale dr. CITY: Bakersfield STATE: CA

☐ CHECK HERE IF THIS IS A CHANGE OF ADDRESS PHONE: (661) 589-0495 ZIP: 93312

SIGNATURE: [Signature]
TO RECORD WITH THE COUNTY, ONE CLAIMANT OR THE AGENT MUST SIGN

LIST ALL ADDITIONAL OWNERS ON REVERSE SIDE OF THIS FORM

FOR OFFICIAL USE ONLY		
ENTERED INTO COMPUTER: <u>8/13/02</u>	<u>TK</u>	VERIFIED
DATE	INITIALS	

TIME STAMP
RECEIVED
BUREAU OF
LAND MANAGEMENT
2002 JUL 18 A 9:57
ARIZONA
STATE OFFICE
PHOENIX, ARIZONA

United States Department of the Interior
Bureau of Land Management
BUSINESS & SUPPORT SVCS DIV
222 N CENTRAL AVE
PHOENIX, AZ 85004 -2203
Phone: (602) 417-9200

Receipt

No:

525941

Transaction #: 550038

Date of Transaction: 07/22/2002

CUSTOMER: ROY ROE
13906 WESTDALE DR
BAKERSFIELD, CA 93312

LINE #	QTY	DESCRIPTION	REMARKS	UNIT PRICE	TOTAL
1	1.00	LOCATABLE MINERALS / MINING CLAIMS-NOT NEW-UNADJUD, ONE AUTH NO. ONLY / MINING CLAIM MONEY RECEIVED (455) CASES: AMC294529/\$400.00	MAINT 2003 (4)	- n/a -	400.00
TOTAL:					\$400.00

PAYMENT INFORMATION						
1	AMOUNT:	\$400.00	POSTMARKED:	07/15/2002		
	TYPE:	CHECK	RECEIVED:	07/18/2002		
	CHECK NO:	1647				
	NAME:	ROE, ROY E 13906 WESTDALE DR BAKERSFIELD CA 93312				

REMARKS

This receipt was generated by the automated BLM Collections and Billing System and is a paper representation of a portion of the official electronic record contained therein.

Receipt #: 161097

Lead #: 294529, 330406

Amount Received: 400⁰⁰

Date: 7/31/00

Transaction #: 174102

AMC #	Code	\$\$\$\$
294529	482	100 ⁰⁰
294535		100 ⁰⁰
330406-330407		200 ⁰⁰

AMC #	Code	\$\$\$\$

Total: 400⁰⁰

480----POL-----\$5

481----NOI-----\$5

482----Maint.---\$100

396----Trf.-----\$5

635----Amd.-----\$5

379----Refund

Entered: AB 8/1/00
Date

Verified: TH 8/1/00
Date

Sent to Accounts: _____
Date

Earned by Accounts: _____
Date

Receipt No. 370076

LEAD FILE #'S _____

Trans No. 388764

AMC. 2945.29

AMC 330406

AMC Number	Code	Amount
294529	482	100
294535	"	100
330406 330407	"	200
TOTAL:		\$ 400

Date of Doc 8-30-01

Date of Rec't 8-30-01

Amount Rec'd 400.00

Amount Earned 400.00

480 POL
481 NOI
482 MAINT
396 TRANS
635 AMEND

AMC Number	Code	Amount
TOTAL:		\$

Date Entered: 10/25/01 RAH

Date Verified: 10/25/01 RAH

Sent to Accts: _____

Date Earned: _____

NOTES:

United States Department of the Interior
Bureau of Land Management
BUSINESS & SUPPORT SVCS DIV
222 N CENTRAL AVE
PHOENIX, AZ 85004 -2203
Phone: (602) 417-9200

Receipt

No:

370076

Transaction #: 388764

Date of Transaction: 08/30/2001

CUSTOMER: ROY ROE
13906 WESTDALE DR
BAKERSFIELD, CA 93312

LINE #	QTY	COMMODITY / SUBJECT / ACTION / PRODUCT	REMARKS	UNIT PRICE	TOTAL
1	1.00	LOCATABLE MINERALS / MINING CLAIMS-NOT NEW-UNADJUD, ONE AUTH NO. ONLY / MINING CLAIM MONEY RECEIVED (455)	MAINT 2002 (4)	- n/a -	\$400.00
TOTAL:					\$400.00

PAYMENT INFORMATION

1	AMOUNT:	\$400.00	POSTMARKED:	08/27/2001
	TYPE:	CHECK	RECEIVED:	08/30/2001
	CHECK NO:	1290		
	NAME:	ROE, ROY E 13906 WESTDALE DR BAKERSFIELD CA 93312		

REMARKS

PHONE: SEE DOC

CASE SERIAL NUMBER INFORMATION

TRNS #	LINE #	CASES
388764	1	AMC330406/\$400.00

This receipt was generated by the automated BLM Collections and Billings System and is a paper representation of a portion of the official electronic record contained therein.

MAINTENANCE FEE PAYMENT

294529
330406

\$100.00 MAINTENANCE FEE PAYMENT DUE ON OR BEFORE AUGUST 31, 19____
IN LIEU OF ASSESSMENT WORK FOR THE UPCOMING ASSESSMENT
YEAR BEGINNING SEPTEMBER 1 OF THE YEAR NOTED ABOVE.

BUREAU OF LAND MANAGEMENT
ARIZONA STATE OFFICE
3707 NORTH 7TH STREET
PHOENIX, AZ 85014 (OR)
P.O. BOX 16563, PHOENIX, AZ 85011

COUNT: <u>4</u>	\$ <u>400</u>	INT: <u>0</u>
FOR OFFICIAL USE ONLY		

THE CLAIMS ARE SITUATED IN LA PAZ COUNTY,
ARIZONA.

BLM SERIAL NUMBERS

NAMES OF CLAIMS OR SITES

A MC 330406 THRU A MC 330407 DAR #1-D + D.A.R. #2-D
COUNTY BOOK/DOCKET _____, PAGE(S) OR FEE NO(S) 94-01974 + 94-01973

A MC _____ THRU A MC _____
COUNTY BOOK/DOCKET _____, PAGE(S) OR FEE NO(S) _____

(OR) IF NOT CONSECUTIVE NUMBERS LIST SEPARATELY BELOW:

BLM SERIAL NUMBERS	NAME OF CLAIMS/SITES	COUNTY BOOK/DOCKET & PAGE OR FEE NUMBER
A MC <u>294529</u>	<u>DAR #1</u>	<u>88-6964</u>
A MC <u>294535</u>	<u>DAR #17</u>	<u>88-6970</u>
A MC _____	_____	_____
A MC _____	_____	_____
A MC _____	_____	_____
A MC _____	_____	_____
A MC _____	_____	_____
A MC _____	_____	_____
A MC _____	_____	_____
A MC _____	_____	_____

CLAIMANT'S NAME: ROY ROE
ADDRESS: 13906 Westdale dr. CITY: Bakersfield STATE: CA

☐ CHECK HERE IF THIS IS A CHANGE OF ADDRESS PHONE: (661) 589-0495 ZIP: 93312

SIGNATURE: [Signature]
TO RECORD WITH THE COUNTY, ONE CLAIMANT OR THE AGENT MUST SIGN

LIST ALL ADDITIONAL OWNERS ON REVERSE SIDE OF THIS FORM

FOR OFFICIAL USE ONLY		
ENTERED INTO COMPUTER: <u>10/25/01</u>	<u>REN</u>	<u>1074</u>
DATE	INITIALS	VERIFIED

TIME STAMP
91:1 03 90V 100Z
RECEIVED
BUREAU OF
LAND MANAGEMENT

43 CFR 3833.0-5(e) (August 30, 1994) REQUIRES THAT THE NAMES OF ALL OF THE OWNERS AND THEIR CURRENT ADDRESSES SHALL BE IDENTIFIED ON ALL INSTRUMENTS REQUIRED TO BE RECORDED OR FILED BY THE REGULATIONS, 43 CFR SUBPART 3833.

CLAIMANT'S NAME: _____

ADDRESS: _____ CITY: _____ STATE: _____

☐ CHECK HERE IF THIS IS CHANGE OF ADDRESS PHONE: () ZIP: _____

CLAIMANT'S NAME: _____

ADDRESS: _____ CITY: _____ STATE: _____

☐ CHECK HERE IF THIS IS CHANGE OF ADDRESS PHONE: () ZIP: _____

CLAIMANT'S NAME: _____

ADDRESS: _____ CITY: _____ STATE: _____

☐ CHECK HERE IF THIS IS CHANGE OF ADDRESS PHONE: () ZIP: _____

CLAIMANT'S NAME: _____

ADDRESS: _____ CITY: _____ STATE: _____

☐ CHECK HERE IF THIS IS CHANGE OF ADDRESS PHONE: () ZIP: _____

CLAIMANT'S NAME: _____

ADDRESS: _____ CITY: _____ STATE: _____

☐ CHECK HERE IF THIS IS CHANGE OF ADDRESS PHONE: () ZIP: _____

CLAIMANT'S NAME: _____

ADDRESS: _____ CITY: _____ STATE: _____

☐ CHECK HERE IF THIS IS CHANGE OF ADDRESS PHONE: () ZIP: _____

CLAIMANT'S NAME: _____

ADDRESS: _____ CITY: _____ STATE: _____

☐ CHECK HERE IF THIS IS CHANGE OF ADDRESS PHONE: () ZIP: _____

MAINTENANCE FEE PAYMENT

\$100.00 MAINTENANCE FEE PAYMENT DUE ON OR BEFORE AUGUST 31, 2001
IN LIEU OF ASSESSMENT WORK FOR THE UPCOMING ASSESSMENT
YEAR BEGINNING SEPTEMBER 1 OF THE YEAR NOTED ABOVE.

BUREAU OF LAND MANAGEMENT
ARIZONA STATE OFFICE
3707 NORTH 7TH STREET
PHOENIX, AZ 85014 (OR)
P.O. BOX 16563, PHOENIX, AZ 85011

THE CLAIMS ARE SITUATED IN LA PAZ COUNTY,
ARIZONA.

COUNT: 4 \$ 400 INT: 0
FOR OFFICIAL USE ONLY

BLM SERIAL NUMBERS

NAMES OF CLAIMS OR SITES

A MC 330406 THRU A MC 330407 DAR# 1-D & DAR# 2-D

COUNTY BOOK/DOCKET 94-01974 & 94-01933, PAGE(S) OR FEE NO(S)

A MC _____ THRU A MC _____

COUNTY BOOK/DOCKET _____, PAGE(S) OR FEE NO(S) _____

(OR) IF NOT CONSECUTIVE NUMBERS LIST SEPARATELY BELOW:

BLM SERIAL NUMBERS	NAME OF CLAIMS/SITES	COUNTY BOOK/DOCKET & PAGE OR FEE NUMBER
A MC <u>294529</u>	<u>DAR #1</u>	<u>88-6964</u>
A MC <u>294535</u>	<u>DAR #7</u>	<u>88-6970</u>
A MC _____	_____	_____
A MC _____	_____	_____
A MC _____	_____	_____
A MC _____	_____	_____
A MC _____	_____	_____
A MC _____	_____	_____
A MC _____	_____	_____
A MC _____	_____	_____

CLAIMANT'S NAME: Roy Roe

ADDRESS: 13906 Westdale CITY: Bakersfield STATE: CA

☐ CHECK HERE IF THIS
IS A CHANGE OF ADDRESS

PHONE: (661) 589-0495 ZIP: 93312

SIGNATURE: [Signature]
TO RECORD WITH THE COUNTY, ONE CLAIMANT OR THE AGENT MUST SIGN

LIST ALL ADDITIONAL OWNERS ON REVERSE SIDE OF THIS FORM

FOR OFFICIAL USE ONLY

ENTERED INTO COMPUTER: 9/25/01

DATE

INITIALS [Initials]

VERIFIED [Signature]

TIME STAMP

ARIZONA
STATE OFFICE
PHOENIX, ARIZONA

2001 AUG 31 P 12:2

RECEIVED
BUREAU OF
LAND MANAGEMENT

43 CFR 3833.0-5(e) (August 30, 1994) REQUIRES THAT THE NAMES OF ALL OF THE OWNERS AND THEIR CURRENT ADDRESSES SHALL BE IDENTIFIED ON ALL INSTRUMENTS REQUIRED TO BE RECORDED OR FILED BY THE REGULATIONS, 43 CFR SUBPART 3833.

CLAIMANT'S NAME: _____

ADDRESS: _____ CITY: _____ STATE: _____

☐ CHECK HERE IF THIS IS CHANGE OF ADDRESS PHONE: () ZIP: _____

CLAIMANT'S NAME: _____

ADDRESS: _____ CITY: _____ STATE: _____

☐ CHECK HERE IF THIS IS CHANGE OF ADDRESS PHONE: () ZIP: _____

CLAIMANT'S NAME: _____

ADDRESS: _____ CITY: _____ STATE: _____

☐ CHECK HERE IF THIS IS CHANGE OF ADDRESS PHONE: () ZIP: _____

CLAIMANT'S NAME: _____

ADDRESS: _____ CITY: _____ STATE: _____

☐ CHECK HERE IF THIS IS CHANGE OF ADDRESS PHONE: () ZIP: _____

CLAIMANT'S NAME: _____

ADDRESS: _____ CITY: _____ STATE: _____

☐ CHECK HERE IF THIS IS CHANGE OF ADDRESS PHONE: () ZIP: _____

CLAIMANT'S NAME: _____

ADDRESS: _____ CITY: _____ STATE: _____

☐ CHECK HERE IF THIS IS CHANGE OF ADDRESS PHONE: () ZIP: _____

CLAIMANT'S NAME: _____

ADDRESS: _____ CITY: _____ STATE: _____

☐ CHECK HERE IF THIS IS CHANGE OF ADDRESS PHONE: () ZIP: _____

Receipt No. 370992

LEAD FILE #'S _____

Trans No. 389696

294529

330406

AMC Number	Code	Amount
294529	485	
294535		
330406		
330407		
Refunded		
TOTAL:		\$

AMC Number	Code	Amount
TOTAL:		\$

Date of Doc _____

Date of Rec't _____

Amount Rec'd _____

Amount Earned _____

Date Entered: Made 9/25/01

Date Verified: Th 9/25/01

Sent to Accts: Made 9/25/01

Date Earned: _____

480 POL
481 NOI
482 MAINT
396 TRANS
635 AMEND

NOTES:

(do not send this to accounts)

Authorized Date	09/06/2001
Instructions to Accounts	DUPLICATE PAYMENT. REFUND AUTHORIZED. AMC330406 MH
Login ID	1440
Entry Date	09/06/2001
Total Amount	\$400.00

United States Department of the Interior
Bureau of Land Management
BUSINESS & SUPPORT SVCS DIV
222 N CENTRAL AVE
PHOENIX, AZ 85004 -2203
Phone: (602) 417-9200

Receipt

No:

370992

Transaction #: 389696

Date of Transaction: 08/31/2001

CUSTOMER: ROY ROE
13906 WESTDALE DR
BAKERSFIELD, CA 93312

LINE #	QTY	COMMODITY / SUBJECT / ACTION / PRODUCT	REMARKS	UNIT PRICE	TOTAL
1	1.00	LOCATABLE MINERALS / MINING CLAIMS-NOT NEW-UNADJUD, ONE AUTH NO. ONLY / MINING CLAIM MONEY RECEIVED (455)	MAINT 2002 (4)	- n/a -	\$400.00
TOTAL:					\$400.00

PAYMENT INFORMATION

1	AMOUNT:	\$400.00	POSTMARKED:	08/30/2001
	TYPE:	CHECK	RECEIVED:	08/31/2001
	CHECK NO:	1296		
	NAME:	ROE, ROY 13906 WESTDALE DR BAKERSFIELD CA 93312		

REMARKS

CASE SERIAL NUMBER INFORMATION

TRNS #	LINE #	CASES
389696	1	AMC330406/\$400.00

This receipt was generated by the automated BLM Collections and Billings System and is a paper representation of a portion of the official electronic record contained therein.

RECEIVED
BUREAU OF
LAND MANAGEMENT

JUL 31 11 48 AM '00

ARIZONA
STATE
PHOENIX, AZ 85014
MAINTENANCE FEE PAYMENT

**\$100.00 MAINTENANCE FEE PAYMENT DUE ON OR BEFORE AUGUST 31, 19____
IN LIEU OF ASSESSMENT WORK FOR THE UPCOMING ASSESSMENT
YEAR BEGINNING SEPTEMBER 1 OF THE YEAR NOTED ABOVE.**

BUREAU OF LAND MANAGEMENT
ARIZONA STATE OFFICE
3707 NORTH 7TH STREET
PHOENIX, AZ 85014 (OR)
P.O. BOX 16563, PHOENIX, AZ 85011

THE CLAIMS ARE SITUATED IN LA PAZ COUNTY,
ARIZONA.

COUNT: 4 \$ 400 INT: C
FOR OFFICIAL USE ONLY

BLM SERIAL NUMBERS

NAMES OF CLAIMS OR SITES

A MC 330406 THRU A MC 330407 DAR #1-D + #2-D

COUNTY BOOK/DOCKET _____, PAGE(S) OR FEE NO(S) 94-01974 + 94-01973

A MC _____ THRU A MC _____

COUNTY BOOK/DOCKET _____, PAGE(S) OR FEE NO(S) _____

(OR) IF NOT CONSECUTIVE NUMBERS LIST SEPARATELY BELOW:

BLM SERIAL NUMBERS	NAME OF CLAIMS/SITES	COUNTY BOOK/DOCKET & PAGE OR FEE NUMBER
A MC <u>294529</u>	<u>D.A.R. #1</u>	<u>88-6964</u>
A MC <u>294535</u>	<u>D.A.R. #7</u>	<u>88-6970</u>
A MC _____	_____	_____
A MC _____	_____	_____
A MC _____	_____	_____
A MC _____	_____	_____
A MC _____	_____	_____
A MC _____	_____	_____
A MC _____	_____	_____
A MC _____	_____	_____

CLAIMANT'S NAME: Roy Roe

ADDRESS: 13906 Westdale dr CITY: Bakersfield STATE: CA

☐ CHECK HERE IF THIS IS A CHANGE OF ADDRESS PHONE: (661) 589-0495 ZIP: 93312

SIGNATURE: [Signature]
TO RECORD WITH THE COUNTY, ONE CLAIMANT OR THE AGENT MUST SIGN

TIME STAMP

LIST ALL ADDITIONAL OWNERS ON REVERSE SIDE OF THIS FORM

FOR OFFICIAL USE ONLY

ENTERED INTO COMPUTER: 8/1/00 JB
DATE INITIALS VERIFIED

43 CFR 3833.0-5(e) (August 30, 1994) REQUIRES THAT THE NAMES OF ALL OF THE OWNERS AND THEIR CURRENT ADDRESSES SHALL BE IDENTIFIED ON ALL INSTRUMENTS REQUIRED TO BE RECORDED OR FILED BY THE REGULATIONS, 43 CFR SUBPART 3833.

CLAIMANT'S NAME: _____

ADDRESS: _____ CITY: _____ STATE: _____

☐ CHECK HERE IF THIS IS CHANGE OF ADDRESS PHONE: (____) _____ ZIP: _____

CLAIMANT'S NAME: _____

ADDRESS: _____ CITY: _____ STATE: _____

☐ CHECK HERE IF THIS IS CHANGE OF ADDRESS PHONE: (____) _____ ZIP: _____

CLAIMANT'S NAME: _____

ADDRESS: _____ CITY: _____ STATE: _____

☐ CHECK HERE IF THIS IS CHANGE OF ADDRESS PHONE: (____) _____ ZIP: _____

CLAIMANT'S NAME: _____

ADDRESS: _____ CITY: _____ STATE: _____

☐ CHECK HERE IF THIS IS CHANGE OF ADDRESS PHONE: (____) _____ ZIP: _____

CLAIMANT'S NAME: _____

ADDRESS: _____ CITY: _____ STATE: _____

☐ CHECK HERE IF THIS IS CHANGE OF ADDRESS PHONE: (____) _____ ZIP: _____

CLAIMANT'S NAME: _____

ADDRESS: _____ CITY: _____ STATE: _____

☐ CHECK HERE IF THIS IS CHANGE OF ADDRESS PHONE: (____) _____ ZIP: _____

CLAIMANT'S NAME: _____

ADDRESS: _____ CITY: _____ STATE: _____

☐ CHECK HERE IF THIS IS CHANGE OF ADDRESS PHONE: (____) _____ ZIP: _____

United States Department of the Interior
Bureau of Land Management
BUSINESS & SUPPORT SVCS DIV
222 N CENTRAL AVE
PHOENIX, AZ 85004 -2203
Phone: (602) 417-9200

Receipt

No:

161097

Transaction #: 174102

Date of Transaction: 08/01/2000

CUSTOMER: NANCY ROE
13906 WESTDALE DR
BAKERSFIELD, CA 93312

LINE #	QTY	COMMODITY / SUBJECT / ACTION / PRODUCT	REMARKS	UNIT PRICE	TOTAL
1	1	LOCATABLE MINERALS / MINING CLAIMS-ACCOUNTS/UNADJUDICATED / MINING CLAIM MONEY RECEIVED (455)	MAINT 2001 (4)	- n/a -	\$400.00
TOTAL:					\$400.00

PAYMENT INFORMATION

1	AMOUNT:	\$400.00	POSTMARKED:	07/28/2000
	TYPE:	CHECK	RECEIVED:	07/31/2000
	CHECK NO:	3625		
	NAME:	ROE, NANCY 13906 WESTDALE DR BAKERSFIELD CA 93312		

REMARKS

CASE SERIAL NUMBER INFORMATION

TRNS #	LINE #	CASES
174102	1	AMC330406

This receipt was generated by the automated BLM Collections and Billings System and is a paper representation of a portion of the official electronic record contained therein.

RECEIVED
BUREAU OF
LAND MANAGEMENT

Amc 294529
330406

AUG 16 10 34 AM '99

MAINTENANCE FEE PAYMENT

\$100.00 MAINTENANCE FEE PAYMENT DUE ON OR BEFORE AUGUST 31, 19 99
IN LIEU OF ASSESSMENT WORK FOR THE UPCOMING ASSESSMENT
YEAR BEGINNING SEPTEMBER 1 OF THE YEAR NOTED ABOVE.

BUREAU OF LAND MANAGEMENT
ARIZONA STATE OFFICE
3707 NORTH 7TH STREET
PHOENIX, AZ 85014 (OR)
P.O. BOX 16563, PHOENIX, AZ 85011

THE CLAIMS ARE SITUATED IN LA PAZ COUNTY,
ARIZONA.

COUNT: 4 \$ 400 INT: ced
FOR OFFICIAL USE ONLY

BLM SERIAL NUMBERS

NAMES OF CLAIMS OR SITES

A MC 330406 THRU A MC 330407 DAR#1-D & DAR#2-D

COUNTY BOOK/DOCKET _____, PAGE(S) OR FEE NO(S) 94-01974 & 94-01973

A MC 294529 THRU A MC 294535 DAR#1 & DAR#7

COUNTY BOOK/DOCKET _____, PAGE(S) OR FEE NO(S) _____

(OR) IF NOT CONSECUTIVE NUMBERS LIST SEPARATELY BELOW:

BLM SERIAL NUMBERS	NAME OF CLAIMS/SITES	COUNTY BOOK/DOCKET & PAGE OR FEE NUMBER
A MC <u>330406</u>	<u>DAR#1-D</u>	<u>94-01974</u>
A MC <u>330407</u>	<u>DAR#2-D</u>	<u>94-01973</u>
A MC <u>294529</u>	<u>DAR#1</u>	<u>88-6964</u>
A MC <u>294535</u>	<u>DAR#7</u>	<u>88-6970</u>
A MC _____	_____	_____
A MC _____	_____	_____
A MC _____	_____	_____
A MC _____	_____	_____
A MC _____	_____	_____
A MC _____	_____	_____

CLAIMANT'S NAME: Roy Eugene Roe

ADDRESS: 13906 Wooddale dr CITY: Bakersfield STATE: CA

☐ CHECK HERE IF THIS IS A CHANGE OF ADDRESS PHONE: (661) 589-0495 ZIP: 93312

SIGNATURE: Roy Roe
TO RECORD WITH THE COUNTY, ONE CLAIMANT OR THE AGENT MUST SIGN

LIST ALL ADDITIONAL OWNERS ON REVERSE SIDE OF THIS FORM

FOR OFFICIAL USE ONLY
ENTERED INTO COMPUTER: 8/18/99 ELS SC
DATE INITIALS VERIFIED

TIME STAMP

ENTERED INTO COMPUTER

43 CFR 3833.0-5(e) (August 30, 1994) REQUIRES THAT THE NAMES OF ALL OF THE OWNERS AND THEIR CURRENT ADDRESSES SHALL BE IDENTIFIED ON ALL INSTRUMENTS REQUIRED TO BE RECORDED OR FILED BY THE REGULATIONS, 43 CFR SUBPART 3833.

CLAIMANT'S NAME: _____

ADDRESS: _____ CITY: _____ STATE: _____

☐ CHECK HERE IF THIS IS CHANGE OF ADDRESS PHONE: (____) _____ ZIP: _____

CLAIMANT'S NAME: _____

ADDRESS: _____ CITY: _____ STATE: _____

☐ CHECK HERE IF THIS IS CHANGE OF ADDRESS PHONE: (____) _____ ZIP: _____

CLAIMANT'S NAME: _____

ADDRESS: _____ CITY: _____ STATE: _____

☐ CHECK HERE IF THIS IS CHANGE OF ADDRESS PHONE: (____) _____ ZIP: _____

CLAIMANT'S NAME: _____

ADDRESS: _____ CITY: _____ STATE: _____

☐ CHECK HERE IF THIS IS CHANGE OF ADDRESS PHONE: (____) _____ ZIP: _____

CLAIMANT'S NAME: _____

ADDRESS: _____ CITY: _____ STATE: _____

☐ CHECK HERE IF THIS IS CHANGE OF ADDRESS PHONE: (____) _____ ZIP: _____

CLAIMANT'S NAME: _____

ADDRESS: _____ CITY: _____ STATE: _____

☐ CHECK HERE IF THIS IS CHANGE OF ADDRESS PHONE: (____) _____ ZIP: _____

CLAIMANT'S NAME: _____

ADDRESS: _____ CITY: _____ STATE: _____

☐ CHECK HERE IF THIS IS CHANGE OF ADDRESS PHONE: (____) _____ ZIP: _____

UNITED STATES
DEPARTMENT OF THE INTERIOR
BUREAU OF LAND MANAGEMENT

RECEIPT AND ACCOUNTING ADVICE

NO. 2296611 07

CD/AZ

08/17/99

Subject: CLAIM MAINTENANCE FEE 2000

2 13 13

400.00

Applicant:

ROY EUGENE ROE
13906 WESTDALE DR
BAKERSFIELD CA 93312

CK 3344

Remitter:

Assignor:

LEASE MANAGEMENT DATA		<input type="checkbox"/> NEW	<input type="checkbox"/> UPDATE	<input type="checkbox"/> PAYMENT					
ORIGINAL SERIAL NO.	ASG.	TYPE	ST.	CTY.	FUND SYMBOL	ACRES/UNITS	RATE		
AMC 330406 ET AL	(4)								
AMOUNT	ANV. DATE	EXP. DATE	BILL CYC.	S/C	DISTRICT	NEXT BILL	MISC. DATA	U of M	ACTUAL UNITS
ASSIGNMENT SERIAL NO.	ASG.	TYPE	ST.	CTY.	FUND SYMBOL	ACRES/UNITS	RATE		
AMOUNT	ANV. DATE	EXP. DATE	BILL CYC.	S/C	DISTRICT	NEXT BILL	MISC. DATA	U of M	ACTUAL UNITS
APPLY REMITTANCE					Remarks:				
ACTION	FUND SYMBOL	CTY.	AMOUNT						
FILING FEE									
RENTAL									
UNEARNED									
REFUND									
TOTAL									
AMOUNT DUE									
<input type="checkbox"/> Lease in Escrow? <input type="checkbox"/> KGS? <input type="checkbox"/> Auto Escalates? <input type="checkbox"/> Auto Renew?					FOR MMS USE ONLY BILLEE NUMBER OCS SECTION CODE				
Of Interest? Operating Rights? Operator Bond Filed?					FOREST REFUGE				

BY:

DATE:

RECEIVED
BUREAU OF
LAND MANAGEMENT

JUL 23 7 49 AM '99

ARIZONA
STATE OFFICE
PHOENIX, ARIZONA

MAINTENANCE FEE PAYMENT

\$100.00 MAINTENANCE FEE PAYMENT DUE ON OR BEFORE AUGUST 31, 19 98
IN LIEU OF ASSESSMENT WORK FOR THE UPCOMING ASSESSMENT
YEAR BEGINNING SEPTEMBER 1 OF THE YEAR NOTED ABOVE.

BUREAU OF LAND MANAGEMENT
ARIZONA STATE OFFICE
3707 NORTH 7TH STREET
PHOENIX, AZ 85014 (OR)
P.O. BOX 16563, PHOENIX, AZ 85011

THE CLAIMS ARE SITUATED IN LA PAZ COUNTY,
ARIZONA.

COUNT: 4 \$ 400.00 INT: YES
FOR OFFICIAL USE ONLY

BLM SERIAL NUMBERS

NAMES OF CLAIMS OR SITES

A MC 330406 THRU A MC 330407 DAR#1-D + DAR#2-D

COUNTY BOOK/DOCKET _____, PAGE(S) OR FEE NO(S) 94-01974 + 94-01973

A MC _____ THRU A MC _____

COUNTY BOOK/DOCKET _____, PAGE(S) OR FEE NO(S) _____

(OR) IF NOT CONSECUTIVE NUMBERS LIST SEPARATELY BELOW:

BLM SERIAL NUMBERS	NAME OF CLAIMS/SITES	COUNTY BOOK/DOCKET & PAGE OR FEE NUMBER
A MC <u>294529</u>	<u>DAR#1</u>	<u>88-6964</u>
A MC <u>294535</u>	<u>DAR#2</u>	<u>88-6970</u>
A MC _____	_____	_____
A MC _____	_____	_____
A MC _____	_____	_____
A MC _____	_____	_____
A MC _____	_____	_____
A MC _____	_____	_____
A MC _____	_____	_____
A MC _____	_____	_____

CLAIMANT'S NAME: Roy Roe

ADDRESS: 13906 Westdale dr. CITY: Bakersfield STATE: CA

☐ CHECK HERE IF THIS IS A CHANGE OF ADDRESS PHONE: (805) 589-7969 ZIP: 93312

SIGNATURE: [Signature]
TO RECORD WITH THE COUNTY, ONE CLAIMANT OR THE AGENT MUST SIGN

TIME STAMP

LIST ALL ADDITIONAL OWNERS ON REVERSE SIDE OF THIS FORM

FOR OFFICIAL USE ONLY

ENTERED INTO COMPUTER: 7/24/98 DATE [Initials] INITIALS [Signature] VERIFIED

43 CFR 3833.0-5(e) (August 30, 1994) REQUIRES THAT THE NAMES OF ALL OF THE OWNERS AND THEIR CURRENT ADDRESSES SHALL BE IDENTIFIED ON ALL INSTRUMENTS REQUIRED TO BE RECORDED OR FILED BY THE REGULATIONS, 43 CFR SUBPART 3833.

CLAIMANT'S NAME: _____

ADDRESS: _____ CITY: _____ STATE: _____

☐ CHECK HERE IF THIS IS CHANGE OF ADDRESS PHONE: (____) _____ ZIP: _____

CLAIMANT'S NAME: _____

ADDRESS: _____ CITY: _____ STATE: _____

☐ CHECK HERE IF THIS IS CHANGE OF ADDRESS PHONE: (____) _____ ZIP: _____

CLAIMANT'S NAME: _____

ADDRESS: _____ CITY: _____ STATE: _____

☐ CHECK HERE IF THIS IS CHANGE OF ADDRESS PHONE: (____) _____ ZIP: _____

CLAIMANT'S NAME: _____

ADDRESS: _____ CITY: _____ STATE: _____

☐ CHECK HERE IF THIS IS CHANGE OF ADDRESS PHONE: (____) _____ ZIP: _____

CLAIMANT'S NAME: _____

ADDRESS: _____ CITY: _____ STATE: _____

☐ CHECK HERE IF THIS IS CHANGE OF ADDRESS PHONE: (____) _____ ZIP: _____

CLAIMANT'S NAME: _____

ADDRESS: _____ CITY: _____ STATE: _____

☐ CHECK HERE IF THIS IS CHANGE OF ADDRESS PHONE: (____) _____ ZIP: _____

CLAIMANT'S NAME: _____

ADDRESS: _____ CITY: _____ STATE: _____

☐ CHECK HERE IF THIS IS CHANGE OF ADDRESS PHONE: (____) _____ ZIP: _____

Roy Roe

RECEIVED
BUREAU OF
LAND MANAGEMENT

JUL 23 7 49 AM '98

ARIZONA
STATE OFFICE
PHOENIX, ARIZONA

Bureau Land Management
ARIZONA State Office
Mining Claims Dept.,
3707 North 7th St.
PO BOX 16563
Phoenix, AZ 85011

UNITED STATES
DEPARTMENT OF THE INTERIOR
BUREAU OF LAND MANAGEMENT

RECEIPT AND ACCOUNTING ADVICE

NO. 2389106

TS/AZ

07/23/98

Subject:

CLAIM MAINTENANCE FEE 1999 (4)

8 13

400.00

Applicant:

ROY & NANCY ROE
13906 WESTDALE DR.
BAKERSFIELD, CA 93312

Remitter: ADDRESS SAME
CHECK # 3024

Assignor:

LEASE MANAGEMENT DATA ☐ NEW ☐ UPDATE ☐ PAYMENT

ORIGINAL SERIAL NO.	ASG.	TYPE	ST.	CTY.	FUND SYMBOL	ACRES/UNITS	RATE
AMC330406 ET/AL							

AMOUNT	ANV. DATE	EXP. DATE	BILL CYC.	S/C	DISTRICT	NEXT BILL	MISC. DATA	U of M	ACTUAL UNITS

ASSIGNMENT SERIAL NO.	ASG.	TYPE	ST.	CTY.	FUND SYMBOL	ACRES/UNITS	RATE

AMOUNT	ANV. DATE	EXP. DATE	BILL CYC.	S/C	DISTRICT	NEXT BILL	MISC. DATA	U of M	ACTUAL UNITS

APPLY REMITTANCE

ACTION	FUND SYMBOL	CTY.	AMOUNT
FILING FEE			
RENTAL			
UNEARNED			
REFUND			
TOTAL			
AMOUNT DUE			

Remarks:

BY:

DATE:

- ☐ Lease in Escrow?
☐ KGS?
☐ Auto Escalates?
☐ Auto Renew?

Of Interest?
Operating Rights?
Operator
Bond Filed?

FOR MMS USE ONLY

BILLEE	FOREST REFUGE
NUMBER	
OCS SECTION	
CODE	

CASE FOLDER COPY

Amc
330406
294529
RB.

MAINTENANCE FEE PAYMENT

\$100.00 MAINTENANCE FEE PAYMENT DUE ON OR BEFORE AUGUST 31, 19____
IN LIEU OF ASSESSMENT WORK FOR THE UPCOMING ASSESSMENT
YEAR BEGINNING SEPTEMBER 1 OF THE YEAR NOTED ABOVE.

BUREAU OF LAND MANAGEMENT
ARIZONA STATE OFFICE
3707 NORTH 7TH STREET
PHOENIX, AZ 85014 (OR)
P.O. BOX 16563, PHOENIX, AZ 85011

THE CLAIMS ARE SITUATED IN LA PAZ COUNTY,
ARIZONA.

COUNT: 4 \$ 400.00 INT: AMS
FOR OFFICIAL USE ONLY

BLM SERIAL NUMBERS NAMES OF CLAIMS OR SITES
A MC 330406 THRU A MC 330407 DAR #1-D ; DAR #2-D
COUNTY BOOK/DOCKET _____, PAGE(S) OR FEE NO(S) 94-01974 & 94-01973
A MC _____ THRU A MC _____
COUNTY BOOK/DOCKET _____, PAGE(S) OR FEE NO(S) _____

(OR) IF NOT CONSECUTIVE NUMBERS LIST SEPARATELY BELOW:

BLM SERIAL NUMBERS	NAME OF CLAIMS/SITES	COUNTY BOOK/DOCKET & PAGE OR FEE NUMBER
A MC <u>294529</u>	<u>DAR #1</u>	<u>88-6964</u>
A MC <u>294535</u>	<u>DAR #2</u>	<u>88-6970</u>
A MC _____	_____	_____
A MC _____	_____	_____
A MC _____	_____	_____
A MC _____	_____	_____
A MC _____	_____	_____
A MC _____	_____	_____
A MC _____	_____	_____
A MC _____	_____	_____

CLAIMANT'S NAME: Roy Roe
ADDRESS: 13906 Westdale dr. CITY: Bakersfield STATE: CA

☐ CHECK HERE IF THIS IS A CHANGE OF ADDRESS PHONE: (805) 589-7969 ZIP: 93312

SIGNATURE: Roy Roe
TO RECORD WITH THE COUNTY, ONE CLAIMANT OR THE AGENT MUST SIGN

LIST ALL ADDITIONAL OWNERS ON REVERSE SIDE OF THIS FORM

FOR OFFICIAL USE ONLY
ENTERED INTO COMPUTER: 9/10/97 DATE INITIALS VERIFIED

TIME STAMP
RECEIVED
BUREAU OF
LAND MANAGEMENT
Aug 15 10 22 AM '97
ARIZONA
STATE OFFICE
PHOENIX, ARIZONA

UNITED STATES
DEPARTMENT OF THE INTERIOR
BUREAU OF LAND MANAGEMENT

RECEIPT AND ACCOUNTING ADVICE

NO. 2315334

Subject: CLAIM MAINTENANCE FEE 1998 - 4

TC/AZ

08/15/97

Applicant:

2 13 13

400.00

ROY ROE
13906 WESTDALE DR
BAKERSFIELD CA 93312

Remitter: MO 3405308478
805-589-7969

Assignor:

LEASE MANAGEMENT DATA

☐ NEW ☐ UPDATE ☐ PAYMENT

ORIGINAL SERIAL NO.	ASG.	TYPE	ST.	CTY.	FUND SYMBOL	ACRES/UNITS	RATE
AMC 330406, ET AL							

AMOUNT	ANV. DATE	EXP. DATE	BILL CYC.	S/C	DISTRICT	NEXT BILL	MISC. DATA	U of M	ACTUAL UNITS

ASSIGNMENT SERIAL NO.	ASG.	TYPE	ST.	CTY.	FUND SYMBOL	ACRES/UNITS	RATE

AMOUNT	ANV. DATE	EXP. DATE	BILL CYC.	S/C	DISTRICT	NEXT BILL	MISC. DATA	U of M	ACTUAL UNITS

APPLY REMITTANCE

ACTION	FUND SYMBOL	CTY.	AMOUNT
FILING FEE			
RENTAL			
UNEARNED			
REFUND			
TOTAL			
AMOUNT DUE			

Remarks:

BY:

DATE:

FOR MMS USE ONLY

BILLEE	FOREST REFUGE
NUMBER	
OCS SECTION	
CODE	

Lease in Escrow?

KGS?

Auto Escalates?

Auto Renew?

Of Interest?

Operating Rights?

Operator

Bond Filed?

ARIZONA
STATE OFFICE
PHOENIX, ARIZONA

AUG 21 9 49 AM '96

RECEIVED
BUREAU OF
LAND MANAGEMENT

MAINTENANCE FEE PAYMENT

\$100.00 MAINTENANCE FEE PAYMENT DUE ON OR BEFORE AUGUST 31, 1996
IN LIEU OF ASSESSMENT WORK FOR THE UPCOMING ASSESSMENT
YEAR BEGINNING SEPTEMBER 1 OF THE YEAR NOTED ABOVE.

BUREAU OF LAND MANAGEMENT
ARIZONA STATE OFFICE
3707 NORTH 7TH STREET
PHOENIX, AZ 85014 (OR)
P.O. BOX 16563, PHOENIX, AZ 85011

THE CLAIMS ARE SITUATED IN LA PAZ COUNTY,
ARIZONA.

COUNT: 4 \$ 400.00 INT: AM/B
FOR OFFICIAL USE ONLY

BLM SERIAL NUMBERS

NAMES OF CLAIMS OR SITES

A MC 330406 THRU A MC 330407 DAR# 1-D + DAR# 2-D 94-01974
94-01973 COUNTY BOOK/DOCKET 94-01973, PAGE(S) OR FEE NO(S) _____

A MC _____ THRU A MC _____
COUNTY BOOK/DOCKET _____, PAGE(S) OR FEE NO(S) _____

(OR) IF NOT CONSECUTIVE NUMBERS LIST SEPARATELY BELOW:

BLM SERIAL NUMBERS	NAME OF CLAIMS/SITES	COUNTY BOOK/DOCKET & PAGE OR FEE NUMBER
A MC <u>294529</u>	<u>DAR# 1</u>	<u>88-6964</u>
A MC <u>294535</u>	<u>DAR# 7</u>	<u>88-6970</u>
A MC _____	_____	_____
A MC _____	_____	_____
A MC _____	_____	_____
A MC _____	_____	_____
A MC _____	_____	_____
A MC _____	_____	_____
A MC _____	_____	_____
A MC _____	_____	_____

CLAIMANT'S NAME: Roy Roe
ADDRESS: 13906 Westdale Dr. CITY: Bakersfield STATE: CA

☐ CHECK HERE IF THIS IS A CHANGE OF ADDRESS PHONE: (805) 589-7969 ZIP: 93312

SIGNATURE: [Signature]
TO RECORD WITH THE COUNTY, ONE CLAIMANT OR THE AGENT MUST SIGN

LIST ALL ADDITIONAL OWNERS ON REVERSE SIDE OF THIS FORM

FOR OFFICIAL USE ONLY

ENTERED INTO COMPUTER: OCT 07 1996 DATE [Signature] INITIALS ERS VERIFIED

TIME STAMP

43 CFR 3833.0-5(e) (August 30, 1994) REQUIRES THAT THE NAMES OF ALL OF THE OWNERS AND THEIR CURRENT ADDRESSES SHALL BE IDENTIFIED ON ALL INSTRUMENTS REQUIRED TO BE RECORDED OR FILED BY THE REGULATIONS, 43 CFR SUBPART 3833.

CLAIMANT'S NAME: _____

ADDRESS: _____ CITY: _____ STATE: _____

☐ CHECK HERE IF THIS IS CHANGE OF ADDRESS PHONE: (____) _____ ZIP: _____

CLAIMANT'S NAME: _____

ADDRESS: _____ CITY: _____ STATE: _____

☐ CHECK HERE IF THIS IS CHANGE OF ADDRESS PHONE: (____) _____ ZIP: _____

CLAIMANT'S NAME: _____

ADDRESS: _____ CITY: _____ STATE: _____

☐ CHECK HERE IF THIS IS CHANGE OF ADDRESS PHONE: (____) _____ ZIP: _____

CLAIMANT'S NAME: _____

ADDRESS: _____ CITY: _____ STATE: _____

☐ CHECK HERE IF THIS IS CHANGE OF ADDRESS PHONE: (____) _____ ZIP: _____

CLAIMANT'S NAME: _____

ADDRESS: _____ CITY: _____ STATE: _____

☐ CHECK HERE IF THIS IS CHANGE OF ADDRESS PHONE: (____) _____ ZIP: _____

CLAIMANT'S NAME: _____

ADDRESS: _____ CITY: _____ STATE: _____

☐ CHECK HERE IF THIS IS CHANGE OF ADDRESS PHONE: (____) _____ ZIP: _____

CLAIMANT'S NAME: _____

ADDRESS: _____ CITY: _____ STATE: _____

☐ CHECK HERE IF THIS IS CHANGE OF ADDRESS PHONE: (____) _____ ZIP: _____

UNITED STATES
DEPARTMENT OF THE INTERIOR
BUREAU OF LAND MANAGEMENT

RECEIPT AND ACCOUNTING ADVICE

NO. **2228290**

TC/AZ

08/21/96

04

Subject: CLAIM MAINTENANCE FEE 1997 - 16

2 19 13

1,600.00

Applicant:

RED RIVER EQUIPMENT
BOX 70718
LAS VEGAS NV 89170

SAME AS CK 126

Remitter: 702-791-3399

Assignor:

LEASE MANAGEMENT DATA										<input type="checkbox"/> NEW	<input type="checkbox"/> UPDATE	<input type="checkbox"/> PAYMENT
ORIGINAL SERIAL NO.	ASG.	TYPE	ST.	CTY.	FUND SYMBOL				ACRES/UNITS	RATE		
AMC 328012, ET AL												
AMOUNT	ANV. DATE	EXP. DATE	BILL CYC.	S/C	DISTRICT	NEXT BILL	MISC. DATA	U of M	ACTUAL UNITS			
ASSIGNMENT SERIAL NO.	ASG.	TYPE	ST.	CTY.	FUND SYMBOL				ACRES/UNITS	RATE		
AMOUNT	ANV. DATE	EXP. DATE	BILL CYC.	S/C	DISTRICT	NEXT BILL	MISC. DATA	U of M	ACTUAL UNITS			
APPLY REMITTANCE												
ACTION	FUND SYMBOL	CTY.	AMOUNT	Remarks: AMC 328012-021 340106-111								
FILING FEE												
RENTAL												
UNEARNED												
REFUND												
TOTAL												
AMOUNT DUE				BY:	DATE:							
<input type="checkbox"/> Lease in Escrow?	Of Interest? Operating Rights? Operator Bond Filed?			FOR MMS USE ONLY								
<input type="checkbox"/> KGS?				BILLEE	NUMBER		FOREST REFUGE					
<input type="checkbox"/> Auto Escalates?				OCS	SECTION							
<input type="checkbox"/> Auto Renew?				CODE								

MAINTENANCE FEE PAYMENT

\$100.00 MAINTENANCE FEE PAYMENT DUE ON OR BEFORE AUGUST 31, 19____
IN LIEU OF ASSESSMENT WORK FOR THE UPCOMING ASSESSMENT____
YEAR BEGINNING SEPTEMBER 1 OF THE YEAR NOTED ABOVE.

BUREAU OF LAND MANAGEMENT
ARIZONA STATE OFFICE
3707 NORTH 7TH STREET
PHOENIX, AZ 85014 (OR)
P.O. BOX 16563, PHOENIX, AZ 85011

330406
294529
COUNT: <u>4</u> \$ <u>400.00</u> INT: <u>PES</u>
FOR OFFICIAL USE ONLY

THE CLAIMS ARE SITUATED IN LA Paz COUNTY,
ARIZONA.

BLM SERIAL NUMBERS

NAMES OF CLAIMS OR SITES

A MC 330406 THRU A MC 330407 DAR #1-D & DAR 2-D
COUNTY BOOK/DOCKET _____, PAGE(S) OR FEE NO(S) 94-01974 & 94-01973

A MC _____ THRU A MC _____
COUNTY BOOK/DOCKET _____, PAGE(S) OR FEE NO(S) _____

(OR) IF NOT CONSECUTIVE NUMBERS LIST SEPARATELY BELOW:

BLM SERIAL NUMBERS	NAME OF CLAIMS/SITES	COUNTY BOOK/DOCKET & PAGE OR FEE NUMBER
A MC <u>294529</u>	<u>DAR #1-D</u>	<u>88-6964</u>
A MC <u>294535</u>	<u>DAR #2-D</u>	<u>88-6970</u>
A MC _____	_____	_____
A MC _____	_____	_____
A MC _____	_____	_____
A MC _____	_____	_____
A MC _____	_____	_____
A MC _____	_____	_____
A MC _____	_____	_____
A MC _____	_____	_____

CLAIMANT'S NAME: ROY ROE
ADDRESS: 13906 Westdale dr CITY: Bakersfield STATE: CA

☐ CHECK HERE IF THIS IS A CHANGE OF ADDRESS PHONE: (805) 589-7969 ZIP: 93312

SIGNATURE: [Signature]
TO RECORD WITH THE COUNTY, ONE CLAIMANT OR THE AGENT MUST SIGN

LIST ALL ADDITIONAL OWNERS ON REVERSE SIDE OF THIS FORM

FOR OFFICIAL USE ONLY		
ENTERED INTO COMPUTER: <u>9/25/95</u>	<u>E.L.</u>	<u>[Signature]</u>
DATE	INITIALS	VERIFIED

TIME STAMP
9:00 A.M.
PHOENIX, ARIZONA
Aug 24 '95
RECEIVED
BLM, AZ STATE OFFICE

43 CFR 3833.0-5(e) (August 30, 1994) REQUIRES THAT THE NAMES OF ALL OF THE OWNERS AND THEIR CURRENT ADDRESSES SHALL BE IDENTIFIED ON ALL INSTRUMENTS REQUIRED TO BE RECORDED OR FILED BY THE REGULATIONS, 43 CFR SUBPART 3833.

CLAIMANT'S NAME: _____

ADDRESS: _____ CITY: _____ STATE: _____

☐ CHECK HERE IF THIS IS CHANGE OF ADDRESS PHONE: () ZIP: _____

CLAIMANT'S NAME: _____

ADDRESS: _____ CITY: _____ STATE: _____

☐ CHECK HERE IF THIS IS CHANGE OF ADDRESS PHONE: () ZIP: _____

CLAIMANT'S NAME: _____

ADDRESS: _____ CITY: _____ STATE: _____

☐ CHECK HERE IF THIS IS CHANGE OF ADDRESS PHONE: () ZIP: _____

CLAIMANT'S NAME: _____

ADDRESS: _____ CITY: _____ STATE: _____

☐ CHECK HERE IF THIS IS CHANGE OF ADDRESS PHONE: () ZIP: _____

CLAIMANT'S NAME: _____

ADDRESS: _____ CITY: _____ STATE: _____

☐ CHECK HERE IF THIS IS CHANGE OF ADDRESS PHONE: () ZIP: _____

CLAIMANT'S NAME: _____

ADDRESS: _____ CITY: _____ STATE: _____

☐ CHECK HERE IF THIS IS CHANGE OF ADDRESS PHONE: () ZIP: _____

CLAIMANT'S NAME: _____

ADDRESS: _____ CITY: _____ STATE: _____

☐ CHECK HERE IF THIS IS CHANGE OF ADDRESS PHONE: () ZIP: _____

UNITED STATES
DEPARTMENT OF THE INTERIOR
BUREAU OF LAND MANAGEMENT

RECEIPT AND ACCOUNTING ADVICE

NO. **2147866**
RS/AZ 08/24/95

Subject: CLAIM MAINTENANCE FEE ~~XXXX~~ 1996 (4) 2 32 13 400.00

Applicant:
ROY ROE
13906 WESTDALE DR.
BAKERSFIELD, CA 93312

Remitter: Same - CK #2251
(805) 589-7969

Assignor:

LEASE MANAGEMENT DATA																						
<input type="checkbox"/> NEW <input type="checkbox"/> UPDATE <input type="checkbox"/> PAYMENT																						
ORIGINAL SERIAL NO.	ASG.	TYPE	ST.	CTY.	FUND SYMBOL				ACRES/UNITS	RATE												
AMC 330406, ET AL																						
AMOUNT	ANV. DATE	EXP. DATE	BILL CYC.	S/C	DISTRICT	NEXT BILL	MISC. DATA	U of M	ACTUAL UNITS													
ASSIGNMENT SERIAL NO.	ASG.	TYPE	ST.	CTY.	FUND SYMBOL				ACRES/UNITS	RATE												
AMOUNT	ANV. DATE	EXP. DATE	BILL CYC.	S/C	DISTRICT	NEXT BILL	MISC. DATA	U of M	ACTUAL UNITS													
APPLY REMITTANCE																						
ACTION	FUND SYMBOL				CTY.	AMOUNT																
FILING FEE																						
RENTAL																						
UNEARNED																						
REFUND																						
TOTAL																						
AMOUNT DUE																						
<div style="display: flex; justify-content: space-between;"> <div> <input type="checkbox"/> Lease in Escrow? <input type="checkbox"/> KGS? <input type="checkbox"/> Auto Escalates? <input type="checkbox"/> Auto Renew? </div> <div> Of Interest? Operating Rights? Operator Bond Filed? </div> </div>										Remarks: <div style="color: red; font-family: cursive;"> rec 8/24 330406 - 7 = 2 294529 = 1 294535 = 1 <div style="border-top: 1px solid black; width: 20px; margin: 0 auto;">4</div> </div>												
<div style="display: flex; justify-content: space-between;"> <div> <input type="checkbox"/> Lease in Escrow? <input type="checkbox"/> KGS? <input type="checkbox"/> Auto Escalates? <input type="checkbox"/> Auto Renew? </div> <div> Of Interest? Operating Rights? Operator Bond Filed? </div> </div>										BY: _____ DATE: _____												
<div style="display: flex; justify-content: space-between;"> <div> <input type="checkbox"/> Lease in Escrow? <input type="checkbox"/> KGS? <input type="checkbox"/> Auto Escalates? <input type="checkbox"/> Auto Renew? </div> <div> Of Interest? Operating Rights? Operator Bond Filed? </div> </div>										FOR MMS USE ONLY <table border="1" style="width:100%; border-collapse: collapse;"> <tr> <td>BILLEE</td> <td></td> <td>FOREST REFUGE</td> </tr> <tr> <td>NUMBER</td> <td></td> <td></td> </tr> <tr> <td>OCS SECTION</td> <td></td> <td></td> </tr> <tr> <td>CODE</td> <td></td> <td></td> </tr> </table>	BILLEE		FOREST REFUGE	NUMBER			OCS SECTION			CODE		
BILLEE		FOREST REFUGE																				
NUMBER																						
OCS SECTION																						
CODE																						

UNITED STATES
DEPARTMENT OF THE INTERIOR
BUREAU OF LAND MANAGEMENT

RECEIPT AND ACCOUNTING ADVICE

NO. **2147866**
RS/AZ 08/24/95

Subject: CLAIM MAINTENANCE FEE ~~1996~~ 1996 (4) 2 32 13 400.00

Applicant: ROY ROE
13906 WESTDALE DR.
BAKERSFIELD, CA 93312

Remitter: Same - CK #2251
(805) 589-7969

Assignor:

LEASE MANAGEMENT DATA									
<input type="checkbox"/> NEW <input type="checkbox"/> UPDATE <input type="checkbox"/> PAYMENT									
ORIGINAL SERIAL NO.	ASG.	TYPE	ST.	CTY.	FUND SYMBOL			ACRES/UNITS	RATE
AMC 330406, ET AL									
AMOUNT	ANV. DATE	EXP. DATE	BILL CYC.	S/C	DISTRICT	NEXT BILL	MISC. DATA	U of M	ACTUAL UNITS
ASSIGNMENT SERIAL NO.	ASG.	TYPE	ST.	CTY.	FUND SYMBOL			ACRES/UNITS	RATE
AMOUNT	ANV. DATE	EXP. DATE	BILL CYC.	S/C	DISTRICT	NEXT BILL	MISC. DATA	U of M	ACTUAL UNITS
APPLY REMITTANCE									
ACTION	FUND SYMBOL				CTY.	AMOUNT			
FILING FEE									
RENTAL									
UNEARNED									
REFUND									
TOTAL									
AMOUNT DUE									
<div>Remarks:</div>						<div>BY: DATE:</div>			
<div><input type="checkbox"/> Lease in Escrow? <input type="checkbox"/> KGS? <input type="checkbox"/> Auto Escalates? <input type="checkbox"/> Auto Renew?</div>						<div>FOR MMS USE ONLY</div>			
<div>Of Interest? Operating Rights? Operator Bond Filed?</div>						<div>BILLEE NUMBER</div>		<div>FOREST REFUGE</div>	
						<div>OCS SECTION</div>			
						<div>CODE</div>			

**\$100.00 MAINTENANCE FEE PAYMENT
FOR 1995 IN LIEU OF ASSESSMENT
DUE ON OR BEFORE AUGUST 31, 1994**

BUREAU OF LAND MANAGEMENT
ARIZONA STATE OFFICE
3707 N. 7TH STREET
PHOENIX, ARIZONA 85014 (OR)
P. O. BOX 16563, ZIP CODE 85011

AMC 330406		
294529 Sr		
COUNT: 4 \$ 400.00 Sgm		
FOR OFFICIAL USE ONLY		

8/26/94

BLM SERIAL NUMBERS

NAMES OF CLAIMS/SITES

AMC 330406 THRU AMC 330407

DAR#1-D & DAR#2-D ✓

AMC _____ THRU AMC _____

94-01974 & 94-01973

AMC _____ THRU AMC _____

(OR) IF NOT CONSECUTIVE NUMBERS, LIST SEPARATELY BELOW:

BLM SERIAL NUMBERS

NAMES OF CLAIMS/SITES

AMC 294529

DAR#1 88-6964 ✓

AMC ~~294529~~

DAR#7 88-6970 ✓

AMC 294535

AMC _____

AMC _____

AMC _____

AMC _____

AMC _____

AMC _____

AMC _____

AMC _____

AMC _____

RECEIVED
BLM ARIZONA OFFICE
AUG 26 '94
3:00 AM
PHOENIX, ARIZONA

CLAIMANT'S NAME: Roy Roe

ADDRESS: 13906 Westdale dr.

CITY: Bakersfield

STATE: CALIF.

PHONE: (805) 589-7969

ZIP: 93312

☐

CHECK HERE IF THIS IS A CHANGE OF ADDRESS.

TIME
STAMP

FOR OFFICIAL USE ONLY

ENTERED INTO COMPUTER: 9-26-94

DATE

INITIALS Sr

VERIFIED S/m 10/19/94

UNITED STATES
DEPARTMENT OF THE INTERIOR
BUREAU OF LAND MANAGEMENT

RECEIPT AND ACCOUNTING ADVICE

NO. 2024635 04

SM/AZ

08/26/94

OK

400.00

Subject: CLAIM MAINTENANCE FEE 1995 (4)

2 55 13

Applicant: ROY ROE
13906 WESTDALE DR.
BAKERSFIELD, CA 93312

SAME - CK #1768

Remitter:

Assignor:

LEASE MANAGEMENT DATA				<input type="checkbox"/> NEW	<input type="checkbox"/> UPDATE	<input type="checkbox"/> PAYMENT							
ORIGINAL SERIAL NO.	ASG.	TYPE	ST.	CTY.	FUND SYMBOL			ACRES/UNITS	RATE				
AMC 330406, ET AL													
AMOUNT	ANV. DATE	EXP. DATE	BILL CYC.	S/C	DISTRICT	NEXT BILL	MISC. DATA	U of M	ACTUAL UNITS				
ASSIGNMENT SERIAL NO.	ASG.	TYPE	ST.	CTY.	FUND SYMBOL			ACRES/UNITS	RATE				
AMOUNT	ANV. DATE	EXP. DATE	BILL CYC.	S/C	DISTRICT	NEXT BILL	MISC. DATA	U of M	ACTUAL UNITS				
APPLY REMITTANCE					Remarks: AMC 330406 - 330407 294529 294535 4								
ACTION	FUND SYMBOL	CTY.	AMOUNT										
FILING FEE													
RENTAL													
UNEARNED													
REFUND													
TOTAL													
AMOUNT DUE				BY:					DATE:				
<input type="checkbox"/> Lease in Escrow? <input type="checkbox"/> KGS? <input type="checkbox"/> Auto Escalates? <input type="checkbox"/> Auto Renew?				Of Interest? Operating Rights? Operator Bond Filed?				FOR MMS USE ONLY					
				BILLEE				FOREST REFUGE					
				NUMBER									
				OCS SECTION									
				CODE									

NOTICE!!

These documents have been scanned!

Do not place un-scanned documents beneath this notice!

Do not remove this notice from this file!

GPO Jacket No. 560-102
Print Order 61540
Rise Business Services, LLC
Job=AZ15 7/29/2019



Box Number= AZ15180



Claim Begin-End: AMC330406-AMC330407

5 Miscellaneous



AZ15180-8

AMC330680-AMC330448

Company Information

Contact Information

Organization ℹ Whispering Oaks Farm
LLC

General Phone Number[\(256\) 586-1063](tel:(256)586-1063)

Industry [Crop Farms](#)

Office Address 1389 Brown Rd
[Arab, Alabama](#) 35016-
3111
United States

[Get Directions](#)

County ℹ Marshall

Employees

Name	Title	Background Check
Richard A Halligan	Principal	Get Info

NOTICE!!

These documents have been scanned!

Do not place un-scanned documents beneath this notice!

Do not remove this notice from this file!

GPO Jacket No. 560-102
Print Order 61540
Rise Business Services, LLC
Job=AZ15 7/29/2019



Box Number= AZ15180



Claim Begin-End: AMC330406-AMC330407

6 Location Notices-Amendments and Supporting Documents



AZ15180-8

AMC330680-AMC330448

****Lead Serial No. A MC** 330406 ****Township(s)** 7N
****Lode Claims** 2 ****Range(s)** 17W
****Placer Claims** _____ ****Section(s)** 7, 18
****Association Placer** _____
Not Enough Locators
(Send Form Letter) _____
****Mill Sites** _____
****Tunnel Sites** _____
****Relocations** _____
****Timely Filed** YES NO ****STATUS CHECKED (Enter Code 669)**
****Service Charge Correct** YES NO MTP ✓ ORCA ✓ BY FR
****Location Fee Correct** YES NO ****PRIVATE, STATE, OTHER SURFACE**
****Maintenance Fee Correct** YES NO ****Enter Code 880** _____
****Amount Paid** 270 _____
Shortage \$ _____ **Overage \$** _____
****Over-the-Counter** _____ **Mail** ✓ ****Wilderness Area** _____

STATUS

****CLAIMS PARTIALLY VOID: Fee** _____ **Withdrawn** _____ **Other** _____

****CLAIMS VOID: Fee** _____ **Withdrawn** _____ **Other** _____

****SPECIAL INSTRUCTIONS:** _____

**** [✓] ADD: DATE** 4-22-94, ACTION CODE 482, 1994
**** [] ADD: DATE** _____, ACTION CODE 482, 1995
****COMMENTS** _____



94- 01974

OFFICIAL RECORDS OF LA PAZ COUNTY, AZ
PATRICIA WALL, LA PAZ COUNTY RECORDER
REC REQ BY: ROY ROE
04 APR 1994 02:12 PM PAGE 1 OF 2
RECORDING FEE \$ 10.00

Recorded at the Request of: Roy Roe

When recorded mail to:

Roy Roe
13906 Westdale dr.
Bakersfield, CA. 93312

NOTICE OF MINING CLAIM LOCATION

1. ☒ Location ☐ Amendment Check one only2. ☐ Placer ☒ Lode ☐ Millsite ☐ Tunnelsite Check one only

3. The name and address of the Locator is Roy Roe
13906 Westdale dr. Bakersfield Name CA. 93312
Address City State Zip

4. The name of the claim is D.A.R. 1-D5. The date of the location is 3-25-946. The type of location monument is 4" PVC7. The type of corner and end monument is 4" PVC

8. The claim is 1500' feet long and 600' feet wide. The Distance
from the location monument to each end of the claim is 750 feet in a N.W.
direction and 750' feet in a S.E. direction.

9. The general course is from the N.W. to the S.E.

10. The location of the claim occupies all or part of the following quarter sections:

Quarter Section(s)	Section(s)	Township(s)	Range(s)
	<u>7</u>	<u>7-N</u>	<u>17-W</u>
	<u>18</u>	<u>7-N</u>	<u>17-W</u>

11. The locality of this claim with reference to some natural object or permanent monument and additional information (if any) concerning its locality are as follows:

1000' EAST OF BLM MONUMENT 1003 to 4" PVC
MARKING the NORTH WEST CORNER of D.A.R. 1-D

12. If amending, the previous claim name was _____ recorded
in Docket _____, Book _____
Mining District, _____ County, Arizona.

Date 3-25-94

Signature

Form 39

APR 22 11 35 AM '94

A MC 330406

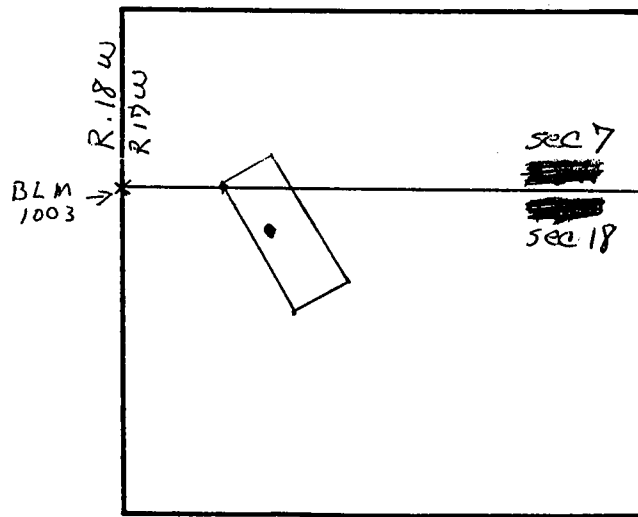
MAP OF MINING CLAIM LOCATION

1. The name of the claim is D. A. R. 1-D
2. Type of claim is ☐ Placer ☒ Lode ☐ Millsite ☐ Tunnel site *Check one only*
3. The NORTH-west corner of the claim is 1000 feet in a EAST direction to a survey monument or permanent natural object described as BLM monument 1003 - 1000' to the west of NW corner 4" PVC
4. The bearing and distance between the corners of the claim are beginning at the N. W. corner of the claim, 600 feet in a NORTH EAST direction to the NORTH EAST corner, then 1500 feet in a SOUTH EAST direction to the SOUTH EAST corner, then 600 feet in a SW direction to the SW corner, then 1500 feet in a NW to the point of beginning.

MAP

One inch = Two thousand feet

North arrow



900 AM
PHOENIX, ARIZONA

APR 22 '94

RECEIVED
BLM AZONA OFFICE

Section 7 + 18 Township 7 N. Range 17 W. G & SRB & M

Date 3-25-94

[Signature]
Signature

CERTIFICATE OF ACKNOWLEDGEMENT

STATE OF CALIFORNIA }
COUNTY OF Kern } S.S.

On March 25, 1994 before me,
Barbara Mae Reeves

a Notary Public in and for said County and State, personally appeared


Roy Roe

personally known to me (or proved to me on the basis of satisfactory evidence) to be the person(s) whose name(s) is/are subscribed to the within instrument and acknowledged to me that he/she/they executed the same in his/her/their authorized capacity(ies), and that by his/her/their signature(s) on the instrument the person(s), or the entity upon behalf of which the person(s) acted, executed the instrument.

WITNESS my hand and official seal

Signature [Signature]
Barbara Mae Reeves

FOR NOTARY SEAL OR STAMP



94- 01973

OFFICIAL RECORDS OF LA PAZ COUNTY, AZ
 PATRICIA WALL, LA PAZ COUNTY RECORDER
 REC REQ BY: ROY ROE
 04 APR 1994 02:12 PM PAGE 1 OF 2
 RECORDING FEE \$ 10.00

Recorded at the Request of: Roy Roe

When recorded mail to:

Roy Roe
13906 Westdale dr.
Bakersfield, CA. 93312

NOTICE OF MINING CLAIM LOCATION

1. ☒ Location ☐ Amendment *Check one only*
2. ☐ Placer ☒ Lode ☐ Millsite ☐ Tunnelsite *Check one only*
3. The name and address of the Locator is Roy Roe
13906 Westdale dr. Bakersfield CA. 93312
Address City State Zip
4. The name of the claim is D.A.R. 2-D
5. The date of the location is 3-25-94
6. The type of location monument is 4" PVC
7. The type of corner and end monument is 4" PVC
8. The claim is 1500' feet long and 600' feet wide. The Distance from the location monument to each end of the claim is 750 feet in a NW direction and 750 feet in a SE direction.
9. The general course is from the NW to the SE.
10. The location of the claim occupies all or part of the following quarter sections:

Quarter Section(s)	Section(s)	Township(s)	Range(s)
	<u>7</u>	<u>7-N</u>	<u>17 W</u>
	<u>18</u>	<u>7-N</u>	<u>17 W</u>
11. The locality of this claim with reference to some natural object or permanent monument and additional information (if any) concerning its locality are as follows:
APROX 1500' EAST & 300' NORTH of BLM monument 1003.
D.A.R. 2-D RUNS PARALLEL TO DAR 1-D ON EAST SIDE
NW CORNER of DAR 2-D IS SAME AS NE CORNER DAR 1-D
12. If amending, the previous claim name was _____ recorded in Docket _____, Book _____, Mining District _____, County, Arizona.

Date 3-25-94

Signature

Form 39

APR 27 11 35 AM '94

A MC 330407

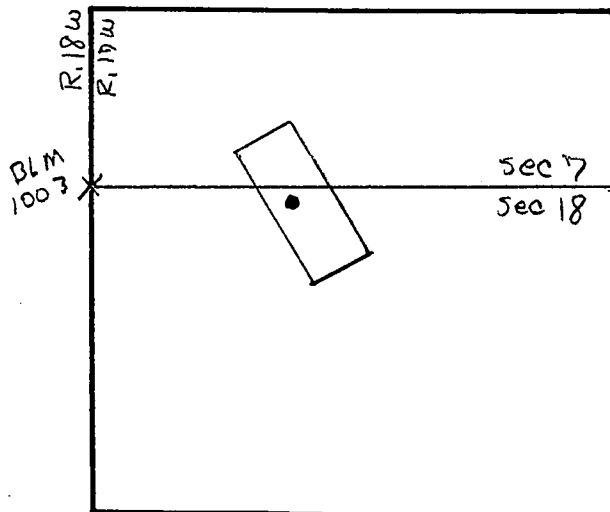
MAP OF MINING CLAIM LOCATION

1. The name of the claim is D.A.R. 2-D
2. Type of claim is ☐ Placer ☒ Lode ☐ Millsite ☐ Tunnel site *Check one only*
3. The NW corner of the claim is 1500 feet in a NE direction to a survey monument or permanent natural object described as BLM Monument 1003
4. The bearing and distance between the corners of the claim are beginning at the NW corner of the claim, 600 feet in a NE direction to the NE corner, then 1500 feet in a SE direction to the SE corner, then 600 feet in a S-W direction to the S.W. corner, then 1500 feet in a North West to the point of beginning.

MAP

One inch = Two thousand feet

North arrow



9:00 AM
PHOENIX, ARIZONA

APR 22 '94

RECEIVED
BLM AZONITE OFFICE

Section 7 & 18 Township 7-N Range 17-W G & SRB & M

Date 3-25-94

Signature

STATE OF CALIFORNIA
COUNTY OF Kern } S.S.

On March 25, 1994 before me,
Barbara Mae Reeves


a Notary Public in and for said County and State, personally appeared
Roy Roe

personally known to me (or proved to me on the basis of satisfactory evidence) to be the person(s) whose name(s) is/are subscribed to the within instrument and acknowledged to me that he/she/they executed the same in his/her/their authorized capacity(ies), and that by his/her/their signature(s) on the instrument the person(s), or the entity upon behalf of which the person(s) acted, executed the instrument.

WITNESS my hand and official seal

Signature Barbara Mae Reeves
Barbara Mae Reeves

FOR NOTARY SEAL OR STAMP



GEOGRAPHIC STATE: ARIZONA MERIDIAN: 14 TOWNSHIP: 7-0N RANGE: 17-0W

SEC	SUBDIVISION	N/E X-REFERENCE	NUMBER/TYPE/DISPOSITION/ACRES	PROPRIETOR/INTEREST/RELATIONSHIP
28	N2NENE		CASE: AZA 004732 TYPE: 240006 R&PP CLASS DISP: AUTHORIZED 12/29/70 ACRS: 00020.000	LA PAZ CNTY BD SUPV 100.00000X LESSEE
28	N2NENE		CASE: AZA 00473201 TYPE: 291200 R AND PP LEASE DISP: AUTHORIZED 01/15/71 ACRS: 00020.000	LA PAZ CNTY BD SUPV 100.00000X LESSEE
19	NESE		CASE: AZA 006876 TYPE: 286001 ROW-COMM SITE-FLPMA DISP: AUTHORIZED 04/23/75 ACRS: 00000.196	BOUSE BOOSTER CLUB 100.00000X HOLDER
31	E2W2, E2		CASE: AZA 013695	INCA OIL & GAS INC 100.00000X LESSEE
31	LOT 1-4		TYPE: 311111 O&G LSE NONCOMP PUB	
33	ALL		DISP: CLOSED 11/01/84	
34	ALL		ACRS: 02071.880	
35	W2SW, NWNW, E2SE			
19	E2W2, E2		CASE: AZA 013696	INCA OIL & GAS INC 100.00000X LESSEE
19	LOT 1-4		TYPE: 311111 O&G LSE NONCOMP PUB	
20	ALL		DISP: CLOSED 11/01/84	
21	ALL		ACRS: 02110.640	
22	SW, SWNW			
6	E2SW		CASE: AZA 013697	INCA OIL & GAS INC 100.00000X LESSEE
6	SWSE		TYPE: 311111 O&G LSE NONCOMP PUB	
6	LOT 5-7		DISP: CLOSED 11/01/84	
7	E2W2		ACRS: 02107.340	
7	E2			
7	LOT 1-4			
8	SWNW, SW, SWSE			
17	ALL			
18	E2W2, E2			
18	LOT 1-4			
1	S2N2, S2		CASE: AZA 015332	MARSHALL R YOUNG OIL 100.00000X LESSEE
1	LOT 1-4		TYPE: 311111 O&G LSE NONCOMP PUB	
3	S2N2, S2		DISP: CLOSED 04/02/92	
3	LOT 1-4		ACRS: 08198.190	
*04	S2N2, S2			
*04	LOT 1-4			
*05	S2N2, S2			
*05	LOT 1-4			
*06	SENE, N2SE, SESE, SENW			
*06	LOT 1-4			
*08	NE, E2NW, E2SE, NWSE, NWNW			
*	= REJECTED/SEGREGATED/ASSIGNED-OUT			

GEOGRAPHIC STATE: ARIZONA MERIDIAN: 14 TOWNSHIP: 7-ON RANGE: 17-OW

SEC	SUBDIVISION	MIR_X-REFERENCE	NUMBER/TYPE/DISPOSITION/ACRES	PROPRIETOR/INTEREST/RELATIONSHIP
*09	W2, W2E2, NENE, SESE			
*11	E2, SW			
*12	ALL			
*13	ALL			
*14	ALL			
*15	NENW, W2NE, NWSE			
*22	NWNW			
*23	E2			
*24	ALL			
*25	ALL			
*26	N2NE			
15	NESE	14 7-ON 16-OW	CASE: AZA 016800 TYPE: 311111 O&G LSE NONCOMP PUB DISP: CLOSED 11/01/84 ACRS: 00647.630	CHUDNOW JAMES M 100.00000% LESSEE
20	NE, SW		CASE: AZA 018678 TYPE: 286001 ROW-COMM SITE-FLPMA DISP: AUTHORIZED 10/18/83 ACRS: 00003.360	WTN STATES MICROWAVE 100.00000% HOLDER/BILLEE
35	NORTH 33' OF NWNW		CASE: AZA 018692 TYPE: 281007 ROW-ROADS FEDERAL F DISP: AUTHORIZED 11/10/83 ACRS: 00001.500	BLM PHOENIX DO 100.00000% HOLDER
36	NORTH 33' OF W2NWNW			
15	NESE		CASE: AZA 018806 TYPE: 281001 ROW-ROADS DISP: CLOSED 08/04/87 ACRS: 00001.000	CHAMBERS DONALD R 100.00000% APPLICANT
15	NESE	14 5-ON 12-OW	CASE: AZA 018888 TYPE: 271000 SALE-PUBLIC LANDS-F DISP: CLOSED 07/15/87 ACRS: 02698.340	BLM PHOENIX DO 100.00000% ADMIN MGT ENT
35	NENWNW, SENWNW, W2NWNW	14 5-ON 15-OW		
36	NENWNW, SENWNW, W2NWNW	14 5-ON 16-OW		
35	NENWNW		CASE: AZA 018888A TYPE: 271000 SALE-PUBLIC LANDS-F DISP: AUTHORIZED 11/10/83 ACRS: 00010.000	DUARTE ALICE 50.00000% PATENTEE DUARTE TONY 50.00000% PATENTEE
35	SENWNW		CASE: AZA 018888B TYPE: 271000 SALE-PUBLIC LANDS-F DISP: AUTHORIZED 11/10/83 ACRS: 00010.000	JONES KIBBEE 100.00000% PATENTEE

* = REJECTED/SEGREGATED/ASSIGNED-OUT

CASE TYPE: ALL DISPO: ALL

14 7-ON 17-OW

GEOGRAPHIC STATE: ARIZONA MERIDIAN: 14 TOWNSHIP: 7-0N RANGE: 17-0W

SEC	SUBDIVISION	NIR_X-REFERENCE	NUMBER/TYPE/DISPOSITION/ACRES	PROPRIETOR/INTEREST/RELATIONSHIP
35	W2NWNW		CASE: AZA 018888C TYPE: 271000 SALE-PUBLIC LANDS-F DISP: AUTHORIZED 11/10/83 ACRS: 00020.000	JONES KIBBEE 100.00000% PATENTEE
36	NENWNW		CASE: AZA 018888D TYPE: 271000 SALE-PUBLIC LANDS-F DISP: AUTHORIZED 11/10/83 ACRS: 00010.000	OHANLON DWYER 100.00000% PATENTEE
36	SENWNW		CASE: AZA 018888E TYPE: 271000 SALE-PUBLIC LANDS-F DISP: AUTHORIZED 11/10/83 ACRS: 00010.000	JONES KIBBEE 100.00000% PATENTEE
36	W2NWNW		CASE: AZA 018888F TYPE: 271000 SALE-PUBLIC LANDS-F DISP: AUTHORIZED 11/10/83 ACRS: 00020.000	DUARTE ALICE 50.00000% PATENTEE DUARTE TONY 50.00000% PATENTEE
15	NESE		CASE: AZA 018888G TYPE: 271000 SALE-PUBLIC LANDS-F DISP: AUTHORIZED 11/10/83 ACRS: 00040.000	CHAMBERS DONALD R 50.00000% PATENTEE CHAMBERS THERESA J 50.00000% PATENTEE
17	SESESE		CASE: AZA 018945	AZ PUBLIC SERVICE CO 100.00000% HOLDER
20	N2,N2S2		TYPE: 285003 ROW-POWER TRANS,FLP DISP: AUTHORIZED 12/09/83 ACRS: 00001.820	
2	S2N2,S2	14 1-0N 14-0W	CASE: AZA 022098PT	BLM PHOENIX DO 100.00000% ADMIN MGT ENT
2	LOT 1-4	14 1-0S 7-0W	TYPE: 221006 EX-STATE SEC 206, F	
		14 1-0S 8-0W	DISP: AUTHORIZED 05/12/87	
		14 1-0S 9-0W	ACRS: 33995.040	
		14 1-0S 10-0W		
		14 2-0N 10-0W		
		14 2-0N 14-0W		
		14 3-0N 7-0W		
		14 3-0N 9-0W		
		14 3-0N 12-0W		
		14 4-0N 7-0W		
		14 4-0N 8-0W		
		14 4-0N 11-0W		
		14 4-0N 12-0W		
		14 4-0N 14-0W		
		14 5-0N 12-0W		
		14 5-0N 13-0W		
		14 5-0N 14-0W		
		14 6-0N 9-0W		

GEOGRAPHIC STATE: ARIZONA MERIDIAN: 14 TOWNSHIP: 7-ON RANGE: 17-OW

SEC	SUBDIVISION	N/E_X-REFERENCE	NUMBER/TYPE/DISPOSITION/ACRES	PROPRIETOR/INTEREST/RELATIONSHIP
		14 6-ON 13-OW		
		14 6-ON 15-OW		
		14 6-ON 16-OW		
		14 7-ON 11-OW		
		14 7-ON 14-OW		
		14 9-ON 10-OW		
		14 10-ON 10-OW		
		14 11-ON 13-OW		
		14 11-ON 14-OW		
		14 12-ON 14-OW		
		14 13-ON 18-OW		
		14 28-ON 16-OW		
		14 28-ON 17-OW		
11	SW	14 5-ON 18-OW	CASE: AZA 022712	USGS 100.00000Z PERMITTEE
		14 6-ON 17-OW	TYPE: 292006 PERMITS SEC 302, FL	
		14 10-ON 14-OW	DISP: EXPIRED 03/01/90	
			ACRS: 00000.100	
4	POR S HWY 72 ROW	14 8-ON 17-OW	CASE: AZA 023646	AZ SHWY 100.00000Z APPLICANT
5	POR S HWY 72 ROW	14 8-ON 18-OW	TYPE: 281001 ROW-ROADS	
6	POR S HWY 72 ROW		DISP: EXPIRED 09/08/89	
			ACRS: 00001.000	
7	PORTION OF SEC.	14 7-ON 18-OW	CASE: AZA 024285	KERR MC GEE CORP 100.00000Z OPERATOR
8	PORTION OF SEC.		TYPE: 380913 SURFACE MGT-NOTICE	
17	PORTION OF SEC.		DISP: AUTHORIZED 02/02/90	
18	PORTION OF SEC.		ACRS: 00001.000	
19	PORTION OF SEC.			
20	PORTION OF SEC.			
29	PORTION OF SEC.			
30	PORTION OF SEC.			
6	PORTION OF		CASE: AZA 024440	DANNI JERRY W 100.00000Z OPERATOR
7	PORTION OF		TYPE: 380913 SURFACE MGT-NOTICE	
			DISP: PENDING 02/26/90	
			ACRS: 00001.000	
7	PORTION OF		CASE: AZA 024532	EVERETT & LOVING 100.00000Z OPERATOR
			TYPE: 380913 SURFACE MGT-NOTICE	
			DISP: PENDING 06/23/88	
			ACRS: 00001.000	
1	PART		CASE: AZA 024787	HOMESTAKE MINING CO 100.00000Z OPERATOR
6	PART		TYPE: 380913 SURFACE MGT-NOTICE	
7	PART		DISP: PENDING 08/23/90	
8	PART		ACRS: 00001.000	
12	PART			
18	PART			

GEOGRAPHIC STATE: ARIZONA MERIDIAN: 14 TOWNSHIP: 7-ON RANGE: 17-OW

SEC	SUBDIVISION	MIR X-REFERENCE	NUMBER/TYPE/DISPOSITION/ACRES	PROPRIETOR/INTEREST/RELATIONSHIP
11	SE		CASE: AZA 024840 TYPE: 837000 RECREATION USE AUTH DISP: CLOSED 04/09/92 ACRS: 00001.000	AZ CIVIL WAR 99.00000% APPLICANT BOUSE CHAMBER OF COM 1.00000% AGENT
12	SE	14 1-ON 23-OW 14 2-ON 22-OW 14 2-ON 23-OW 14 3-ON 21-OW 14 4-ON 20-OW 27 10-OS 20-OE 27 10-OS 21-OE 27 11-OS 20-OE 27 12-OS 20-OE	CASE: AZA 025926 TYPE: 315100 O&G GEOPHYS EXPL-EX DISP: AUTHORIZED 10/03/91 ACRS: 00010.000	USGS 100.00000% APPLICANT
18	SESE		CASE: AZA 026456 TYPE: 380913 SURFACE MGT-NOTICE DISP: AUTHORIZED 02/19/92 ACRS: 00005.000	ARNOIL WILLIAM K 100.00000% OPERATOR RAINES LOIS 0.00000% CLAIMANT
23	PART		CASE: AZA 026949	MANN R C 0.00000% OPERATOR
26	PART		TYPE: 380913 SURFACE MGT-NOTICE DISP: CLOSED 04/19/90 ACRS: 00001.000	MANN R C 100.00000% CLAIMANT
5	PART		CASE: AZA 026975	FISCHER-WATT MIN CO 0.00000% OPERATOR
6	PART		TYPE: 380913 SURFACE MGT-NOTICE	FISCHER-WATT MIN CO 100.00000% CLAIMANT
7	PART		DISP: CLOSED 03/16/90	
8	PART		ACRS: 00001.000	
7	PART	14 7-ON 18-OW	CASE: AZA 027001	PACIFIC COAST MINES 0.00000% OPERATOR
18	PART		TYPE: 380913 SURFACE MGT-NOTICE DISP: CLOSED 07/13/89 ACRS: 00001.000	PACIFIC COAST MINES 100.00000% CLAIMANT
5	PART		CASE: AZA 027017	BRINDLE WILLIAM 100.00000% CLAIMANT
7	PART		TYPE: 380913 SURFACE MGT-NOTICE	TENNECO MINERALS 0.00000% OPERATOR
8	PART		DISP: CLOSED 11/10/87 ACRS: 00001.000	
7	PART	14 7-ON 18-OW	CASE: AZA 027020	CORN & AHEARN 0.00000% OPERATOR
8	PART		TYPE: 380913 SURFACE MGT-NOTICE	CORN & AHEARN 100.00000% CLAIMANT
17	PART		DISP: CLOSED 11/10/87	
18	PART		ACRS: 00001.000	
19	PART			
20	PART			

GEOGRAPHIC STATE: ARIZONA MERIDIAN: 14 TOWNSHIP: 7-ON RANGE: 17-OW

SEC	SUBDIVISION	N1E_X-REFERENCE	NUMBER/TYPE/DISPOSITION/ACRES	PROPRIETOR/INTEREST/RELATIONSHIP
5	PART		CASE: AZA 027031	BRINDLE WILLIAM 100.00000% CLAIMANT
6	PART		TYPE: 380913 SURFACE MGT-NOTICE	HOMESTAKE MINING CO 0.00000% OPERATOR
7	PART		DISP: CLOSED 02/26/90	
8	PART		ACRS: 00001.000	
36	SENE, NESE	14 7-ON 16-OW	CASE: AZA 027798	BLM YUMA DO 0.00000% OFFICE OF REC
			TYPE: 240006 R&PP CLASS	LA PAZ CNTY BD SUPV 100.00000% LESSEE
			DISP: AUTHORIZED 10/08/93	
			ACRS: 00081.499	
36	SENE, NESE	14 7-ON 16-OW	CASE: AZA 02779801	BLM YUMA DO 0.00000% OFFICE OF REC
			TYPE: 291200 R AND PP LEASE	LA PAZ CNTY BD SUPV 100.00000% LESSEE
			DISP: AUTHORIZED 03/01/94	
			ACRS: 00078.744	
22	SESW		CASE: AZA 02789501	LA PAZ CNTY BD SUPV 100.00000% LESSEE
27	NENW		TYPE: 291200 R AND PP LEASE	
			DISP: AUTHORIZED 03/01/94	
			ACRS: 00080.000	
5	SW; (WITHIN)	14 7-ON 18-OW	CASE: AZA 027972	BUTTERWORTH JAY 0.00000% CLAIMANT
6	S2; (WITHIN)		TYPE: 380913 SURFACE MGT-NOTICE	KERN RICHARD 100.00000% OPERATOR
7	NWNW; (WITHIN)		DISP: AUTHORIZED 07/30/93	
			ACRS: 00005.000	
1	M&B	14 8-ON 16-OW	CASE: AZPHX 0006822	AZ & SWANSEA RR 100.00000% HOLDER
2	M&B	14 9-ON 15-OW	TYPE: 284200 RR & STATIONS OUTSI	
10	M&B	14 9-ON 16-OW	DISP: AUTHORIZED 12/23/09	
11	M&B	14 10-ON 15-OW	ACRS: 00001.000	
12	M&B			
15	M&B			
22	M&B			
23	M&B			
4	SWSW		CASE: AZPHX 0009046	AZ & CA RR CO 100.00000% HOLDER
5	S2NW, NESW, SE		TYPE: 284200 RR & STATIONS OUTSI	
5	LOT 3, 4		DISP: AUTHORIZED 10/31/10	
6	S2NE		ACRS: 00193.964	
6	LOT 1, 2			
9	NW, SWNE, SE			
10	SWSWSW			
15	NW, SE			
15	NENESW			
22	E2NE			
23	W2			
25	SWSW			
26	E2, NENW			
36	SWNE, NW, SE			

GEOGRAPHIC STATE: ARIZONA MERIDIAN: 14 TOWNSHIP: 7-ON RANGE: 17-OW

SEC	SUBDIVISION	MIR_X-REFERENCE	NUMBER/TYPE/DISPOSITION/ACRES	PROPRIETOR/INTEREST/RELATIONSHIP
22	NESE		CASE: AZPHX 0009356	AZ & CA RR 100.00000% HOLDER
23	S2NW, SW		TYPE: 284200 RR & STATIONS OUTSI DISP: AUTHORIZED 10/31/10 ACRS: 00019.966	
1	SESW, SW	14 8-ON 16-OW	CASE: AZPHX 0012754	AZ & SWANSEA RR 100.00000% PERMITTEE
1	NWSWNE	14 8-ON 17-OW	TYPE: 284200 RR & STATIONS OUTSI	
1	LOT 1,2	14 9-ON 15-OW	DISP: AUTHORIZED 03/03/13	
2	SESE	14 9-ON 16-OW	ACRS: 00511.840	
10	SESESESE	14 10-ON 15-OW		
11	NE, SESW, SW			
15	E2E2			
22	NENENE			
23	W2NW			
25	SWSW	14 5-ON 14-OW	CASE: AZPHX 0079054	AZ SHWY 100.00000% HOLDER
26	N2NE	14 5-ON 15-OW	TYPE: 282105 FED AID HIGHWAY (SE	
36	N2, SE	14 6-ON 16-OW	DISP: AUTHORIZED 07/20/83	
		14 7-ON 16-OW	ACRS: 00475.210	